(c) JEPPESEN SANDERSON, INC., 2013, ALL RIGHTS RESERVED

List of pages in this Trip Kit

Trip Kit Index
Airport Information For UATG
Terminal Charts For UATG
Revision Letter For Cycle 08-2013
Change Notices
Notebook

(c) JEPPESEN SANDERSON, INC., 2013, ALL RIGHTS RESERVED

General Information

Location: Atyrau Kaz
IATA Code: GUW
Lat/Long: N47° 07.3' E051° 49.3'
Elevation: -72 ft

Airport Use: Public
Magnetic Variation: 8.5°E

Fuel Types: Jet, Jet A-1
Repair Types: Minor Airframe, Minor Engine
Customs: Yes
Airport Type: IFR
Landing Fee: No
Control Tower: Yes
Jet Start Unit: No
LLWS Alert: No
Beacon: No

Sunrise: 0146 Z
Sunset: 1520 Z,

Runway Information

Runway: 14
Length x Width: 9843 ft x 148 ft
Surface Type: asphalt
TDZ-Elev: -72 ft
Lighting: Edge, ALS, Centerline, TDZ

Runway: 32
Length x Width: 9843 ft x 148 ft
Surface Type: asphalt
TDZ-Elev: -72 ft
Lighting: Edge, ALS, Centerline

Communication Information

ATIS 127.4
ATIS 126.6 Non-English
Atyrau Tower 118.1
Atyrau Approach Control 123.7

Apt Elev -72′	Alt Set: MM (hPa on request) QNH on request **(QFE)** Trans level: FL40 Trans alt: 1570′ ***(1642′)*** 1. This chart may only be used for cross-checking of altitudes assigned while under radar control. 2. Levels assigned by ATC include a correction for low temperature effect if necessary.

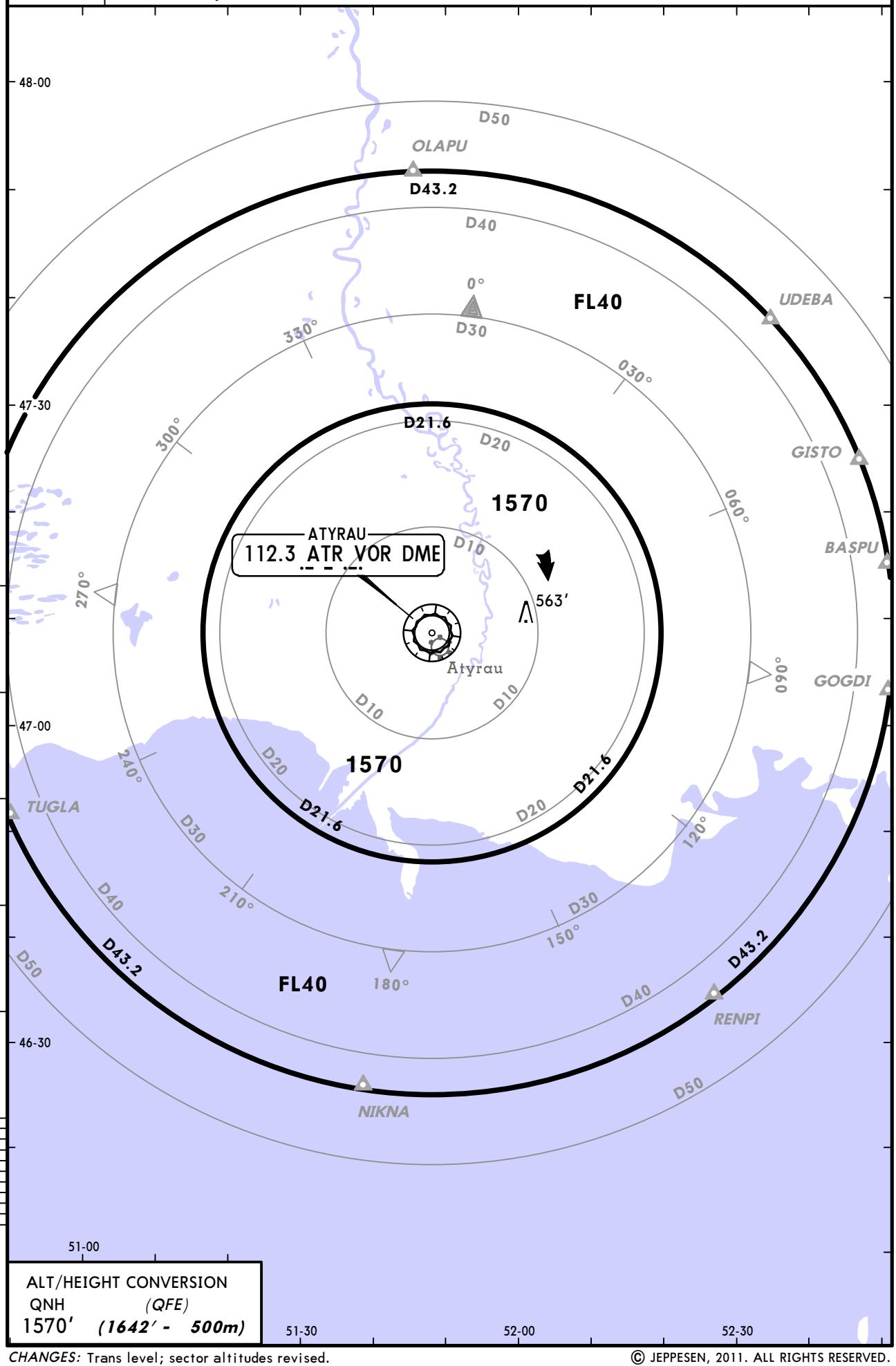

ALT/HEIGHT CONVERSION

QNH	(QFE)
1570′	***(1642′ - 500m)***

CHANGES: Trans level; sector altitudes revised.

© JEPPESEN, 2011. ALL RIGHTS RESERVED.

ATIS	Apt Elev	
127.4 (Russian 126.6)	-72′	Alt Set: MM (hPa on request) QNH on request (QFE) Trans level: FL40 Trans alt: 1570′ *(1642′)* Crossings at airway exit points by ATC.

BASPU 2L *[BASP2L]*, GISTO 2L *[GIST2L]*
GOGDI 1L *[GOGD1L]*, OLAPU 1L *[OLAP1L]*
UDEBA 1L *[UDEB1L]*
RWY 14 ARRIVALS

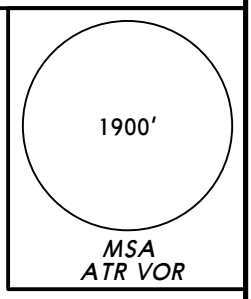

ALT/HEIGHT CONVERSION

QNH	(QFE)
1570′	*(1642′ - 500m)*

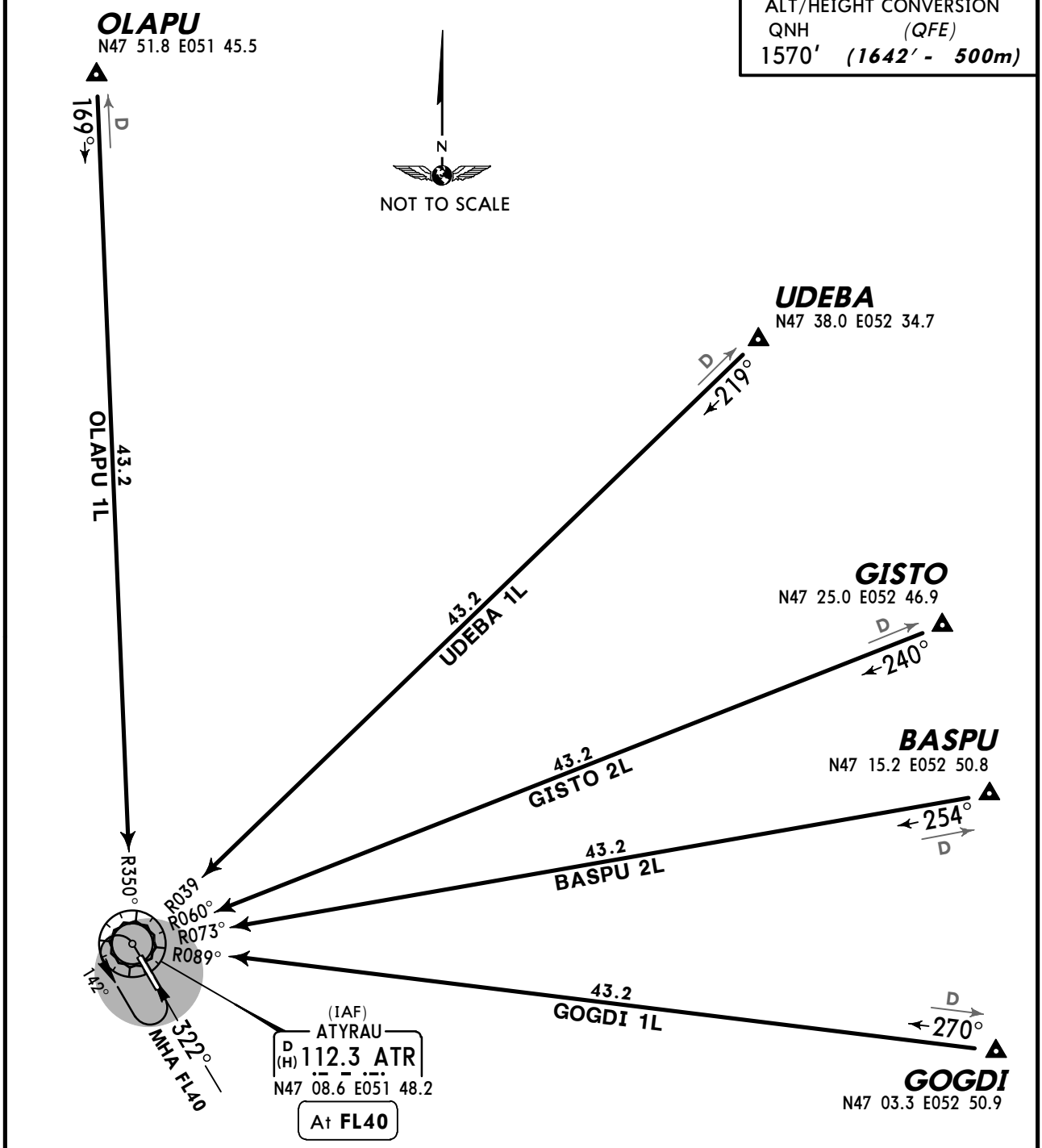

CHANGES: Trans level & crossings; general instruction revised.

© JEPPESEN, 2011. ALL RIGHTS RESERVED.

ATIS	Apt Elev	
127.4 (Russian 126.6)	-72′	Alt Set: MM (hPa on request) QNH on request (QFE) Trans level: FL40 Trans alt: 1570′ *(1642′)* Crossings at airway exit points by ATC.

BASPU 2M *[BASP2M]*, GISTO 2M *[GIST2M]*
GOGDI 1M *[GOGD1M]*, OLAPU 1M *[OLAP1M]*
UDEBA 1M *[UDEB1M]*
RWY 32 ARRIVALS

1900′
MSA
ATR VOR

ALT/HEIGHT CONVERSION
QNH *(QFE)*
1570′ *(1642′ - 500m)*

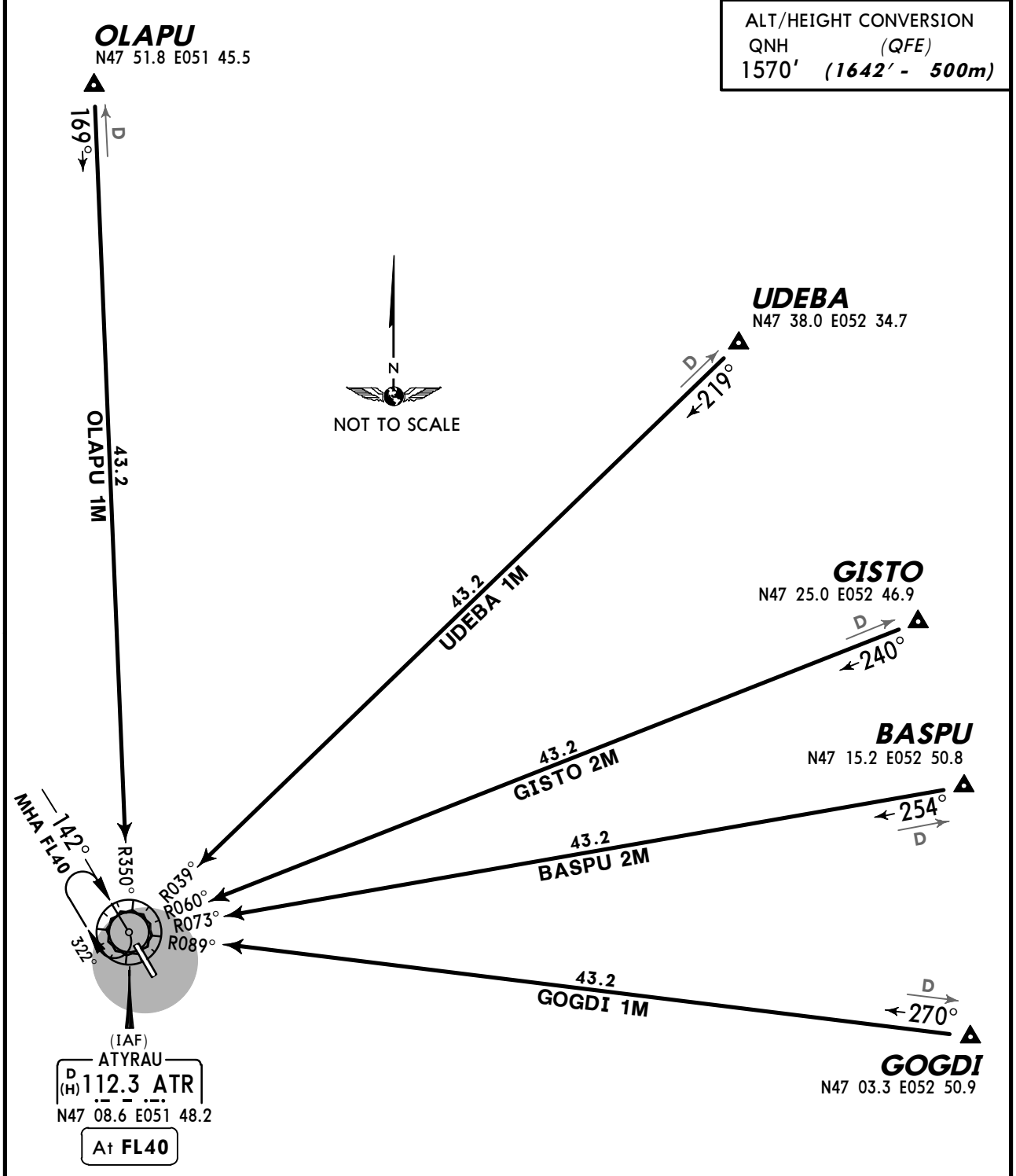

CHANGES: Trans level & crossings; general instruction revised.

© JEPPESEN, 2011. ALL RIGHTS RESERVED.

ATIS	Apt Elev	
127.4 (Russian 126.6)	-72′	Alt Set: MM (hPa on request) QNH on request (QFE) Trans level: FL40 Trans alt: 1570′ *(1642′)* Crossings at airway exit points by ATC.

BASPU 1N *[BASP1N]*, GISTO 1N *[GIST1N]*
GOGDI 1N *[GOGD1N]*, OLAPU 1N *[OLAP1N]*
UDEBA 1N *[UDEB1N]*
RWY 14 ARRIVALS

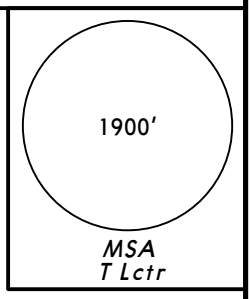

ALT/HEIGHT CONVERSION

QNH	(QFE)
1570′	*(1642′ - 500m)*

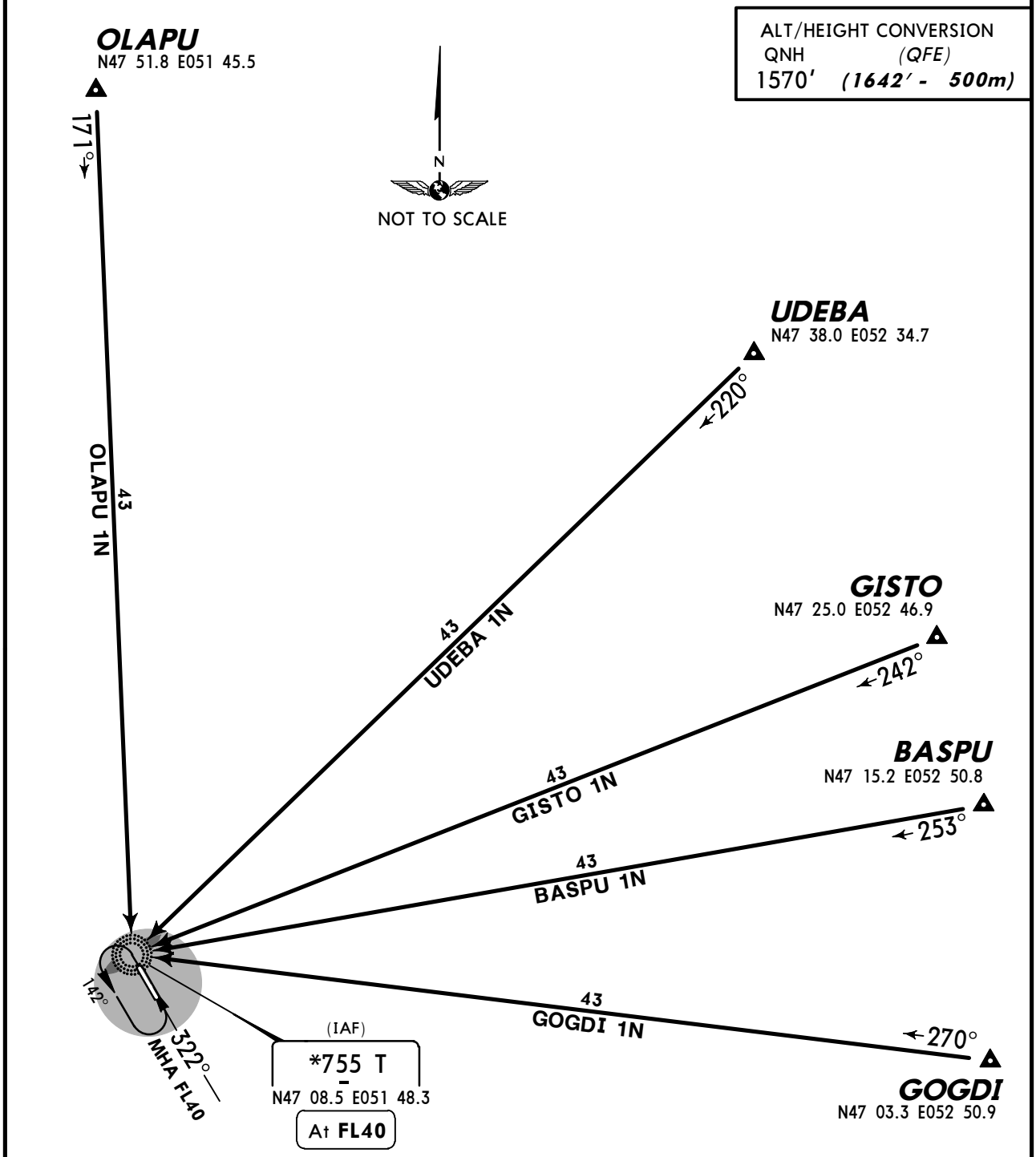

CHANGES: Trans level & crossings; general instruction revised.

© JEPPESEN, 2011. ALL RIGHTS RESERVED.

ATIS	Apt Elev	
127.4 (Russian 126.6)	-72′	Alt Set: MM (hPa on request) QNH on request **(QFE)** Trans level: FL40 Trans alt: 1570′ ***(1642′)*** Crossings at airway exit points by ATC.

BASPU 1P *[BASP1P]*, GISTO 1P *[GIST1P]* GOGDI 1P *[GOGD1P]*, OLAPU 1P *[OLAP1P]* UDEBA 1P *[UDEB1P]* RWY 32 ARRIVALS

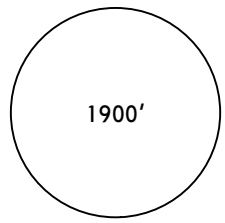

ALT/HEIGHT CONVERSION

QNH	*(QFE)*
1570′	***(1642′ - 500m)***

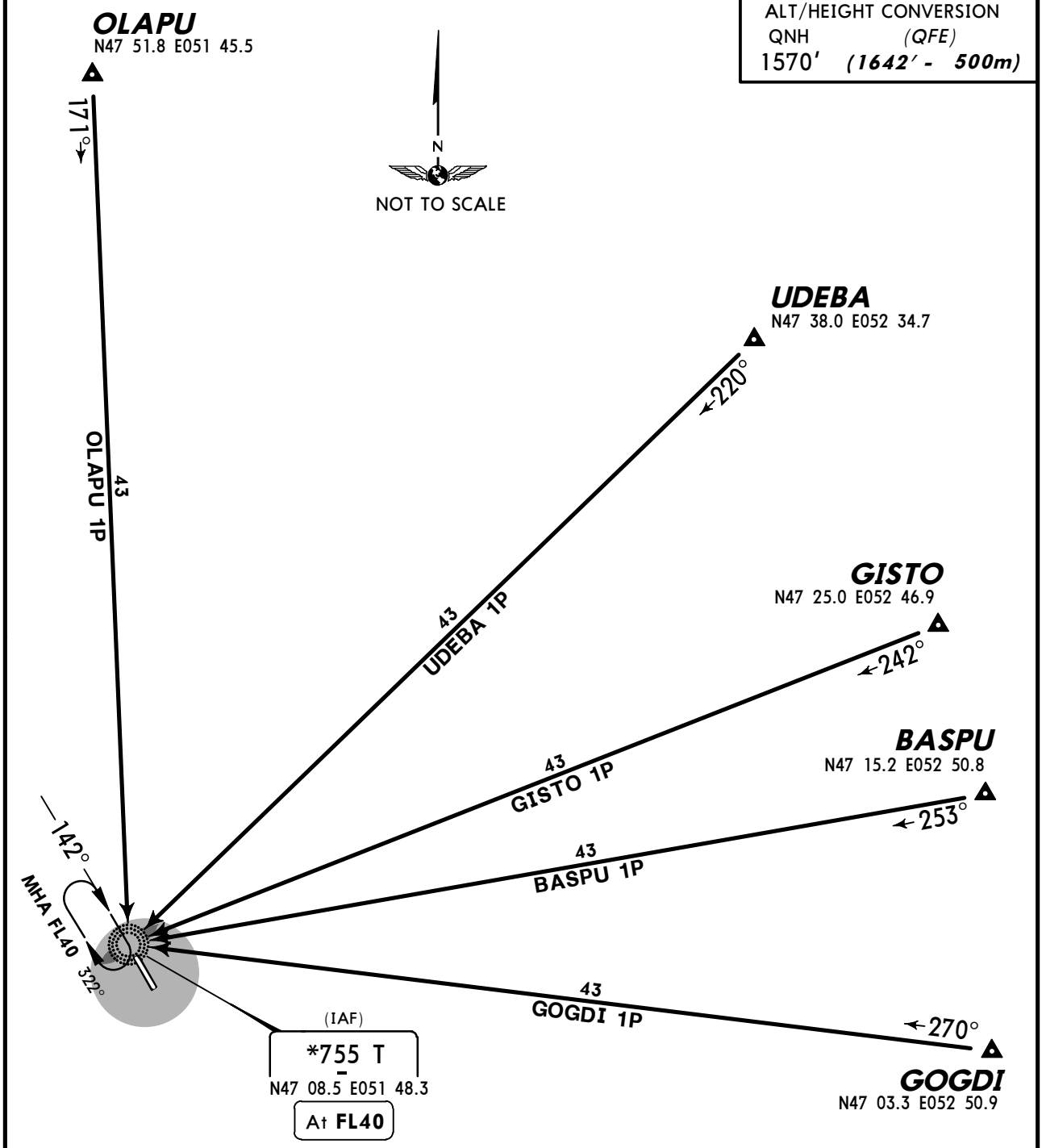

© JEPPESEN, 2011. ALL RIGHTS RESERVED.

ATIS	Apt Elev	
127.4 (Russian 126.6)	-72′	Alt Set: MM (hPa on request) QNH on request **(QFE)** Trans level: FL40 Trans alt: 1570′ ***(1642′)*** Crossings at airway exit points by ATC.

NIKNA 1L *[NIKN1L]*, RENPI 1L *[RENP1L]*
TUGLA 1L *[TUGL1L]*
RWY 14 ARRIVALS

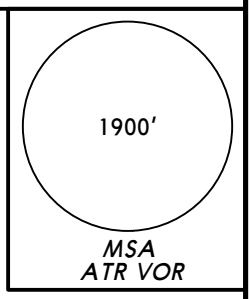

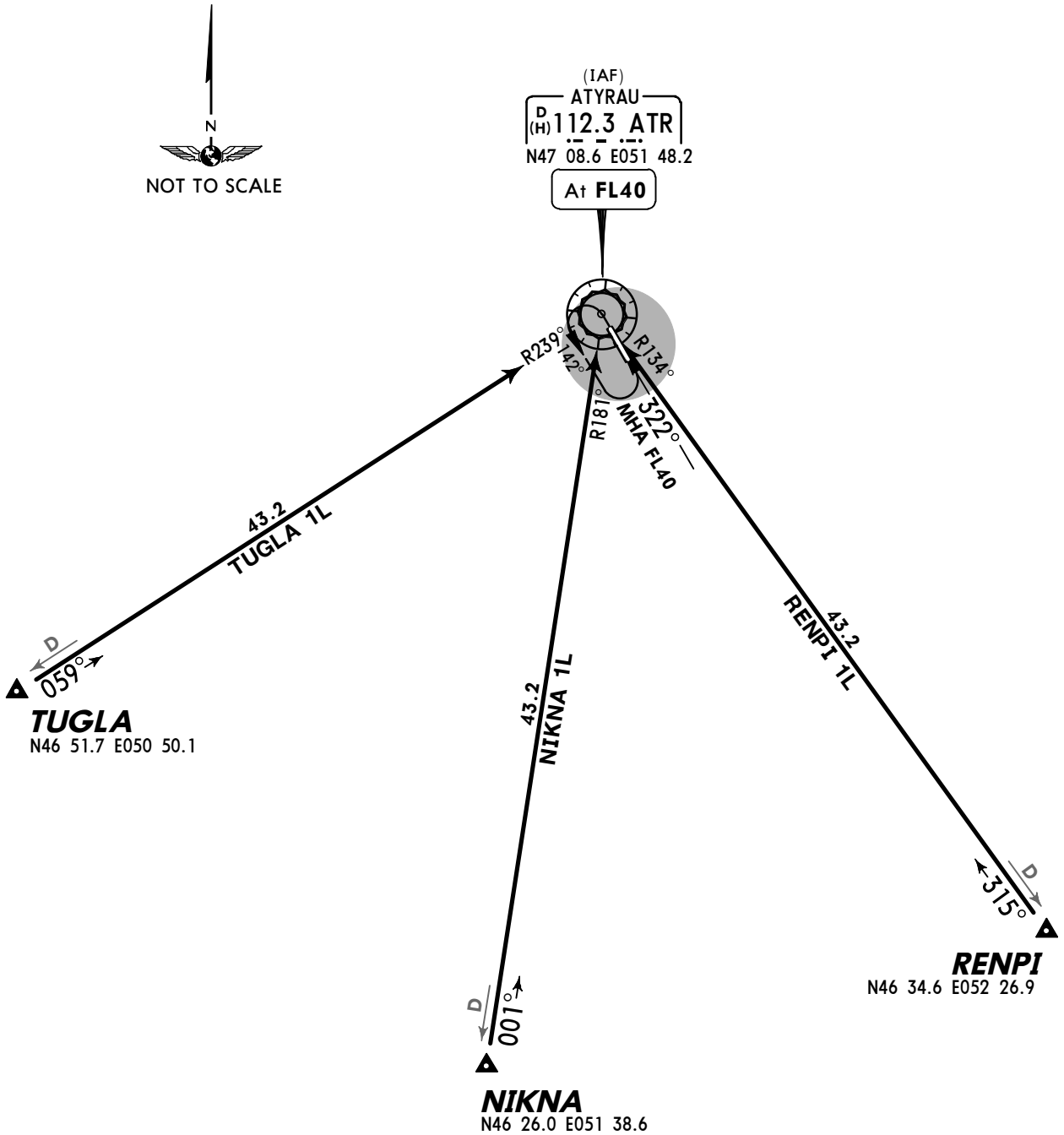

ALT/HEIGHT CONVERSION	
QNH	*(QFE)*
1570′	***(1642′ - 500m)***

CHANGES: Trans level & crossings; general instruction revised.

© JEPPESEN, 2011. ALL RIGHTS RESERVED.

ATIS	Apt Elev	
127.4 (Russian 126.6)	-72′	Alt Set: MM (hPa on request) QNH on request (QFE) Trans level: FL40 Trans alt: 1570′ *(1642′)* Crossings at airway exit points by ATC.

NIKNA 1M *[NIKN1M]*, RENPI 1M *[RENP1M]* TUGLA 1M *[TUGL1M]* RWY 32 ARRIVALS

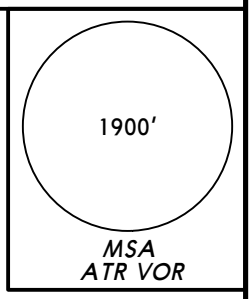

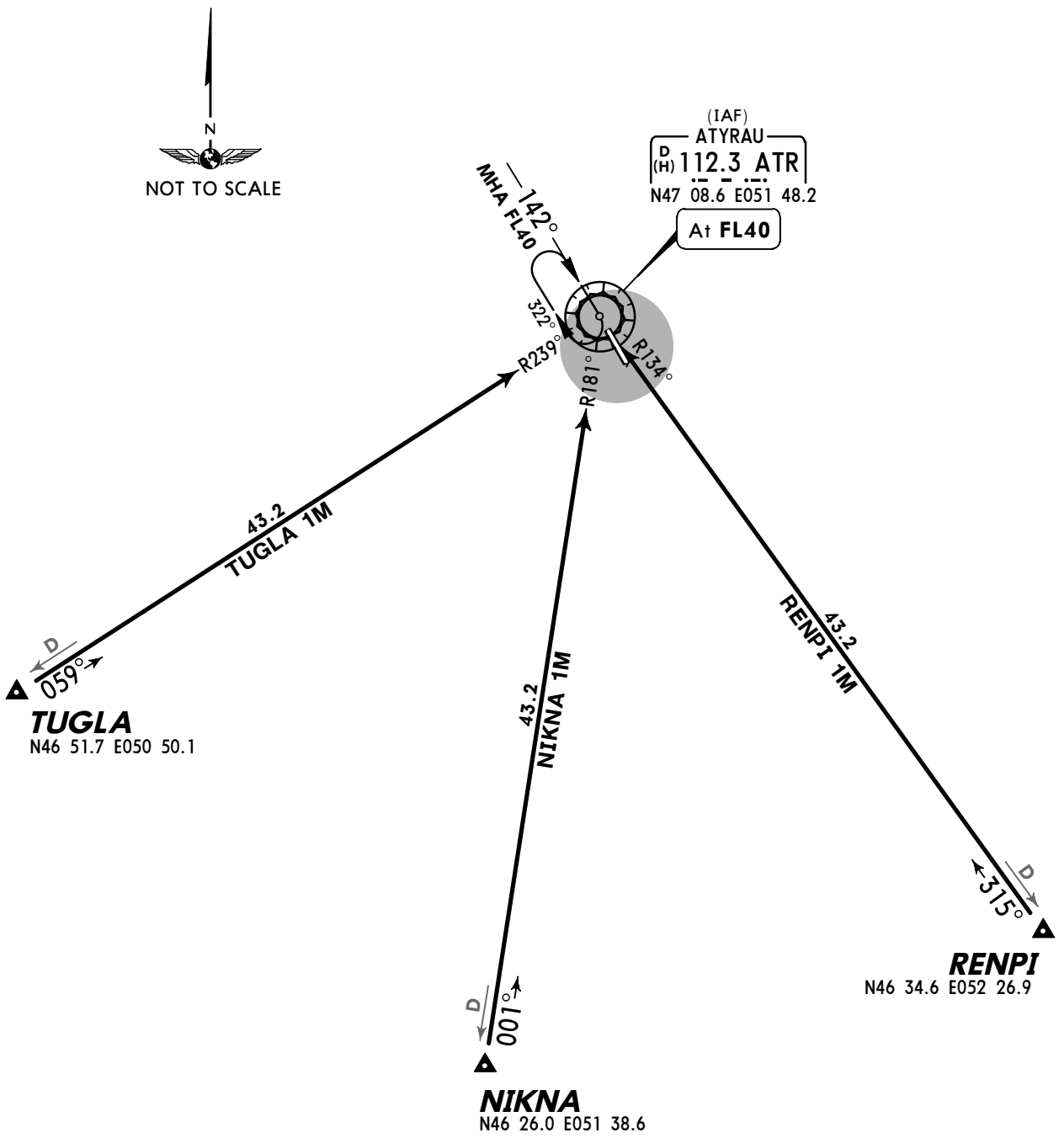

ALT/HEIGHT CONVERSION	
QNH	*(QFE)*
1570′	***(1642′ - 500m)***

CHANGES: Trans level & crossings; general instruction revised.

© JEPPESEN, 2011. ALL RIGHTS RESERVED.

ATIS	Apt Elev	
127.4 (Russian 126.6)	-72′	Alt Set: MM (hPa on request) QNH on request (QFE) Trans level: FL40 Trans alt: 1570′ *(1642′)* Crossings at airway exit points by ATC.

NIKNA 1N *[NIKN1N]*, RENPI 1N *[RENP1N]*
TUGLA 1N *[TUGL1N]*
RWY 14 ARRIVALS

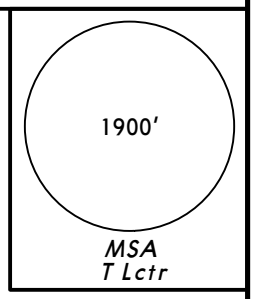

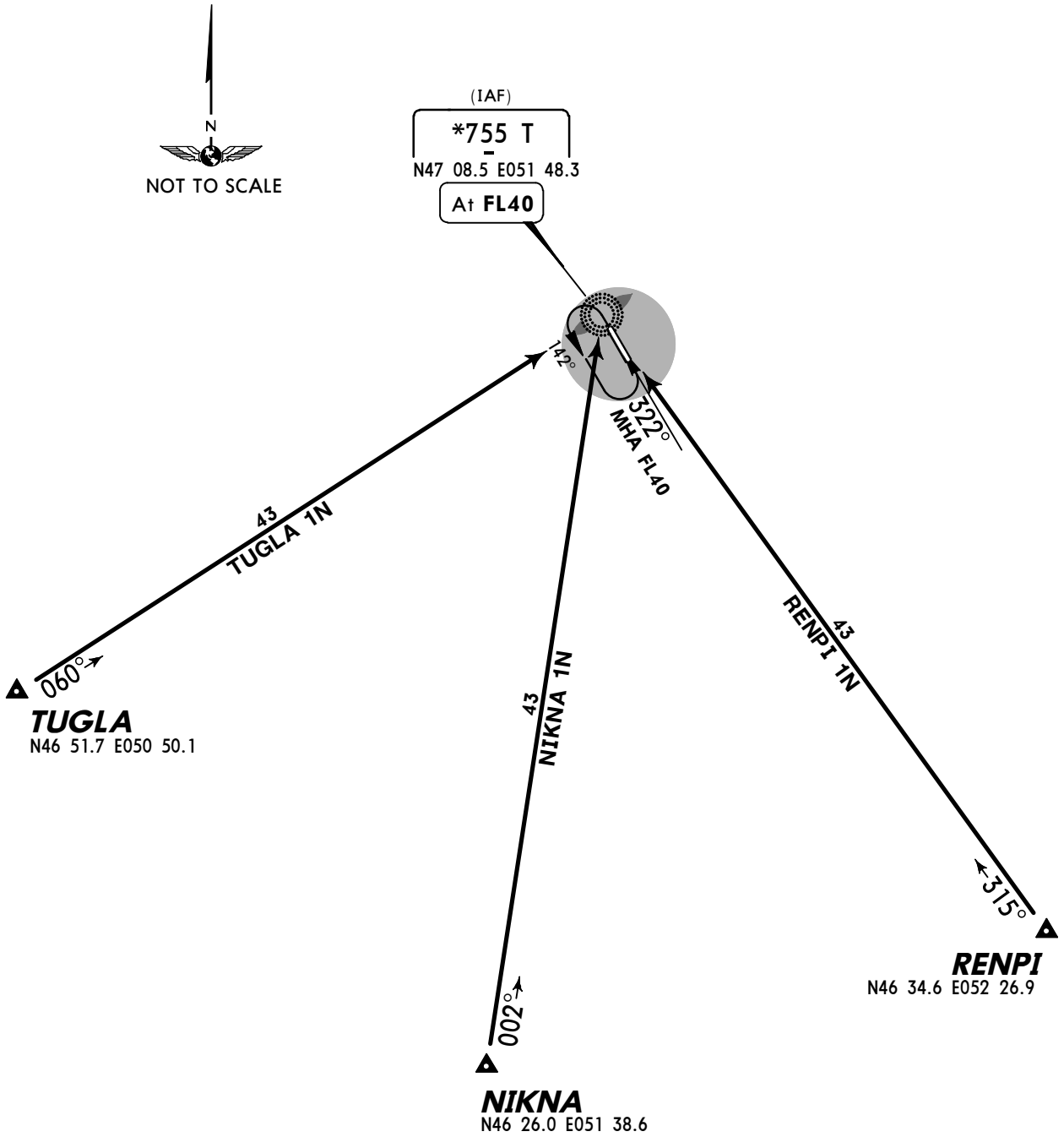

ALT/HEIGHT CONVERSION	
QNH	*(QFE)*
1570′	***(1642′ - 500m)***

CHANGES: Trans level & crossings; general instruction revised.

© JEPPESEN, 2011. ALL RIGHTS RESERVED.

ATIS	Apt Elev	
127.4 (Russian 126.6)	-72′	Alt Set: MM (hPa on request) QNH on request (QFE) Trans level: FL40 Trans alt: 1570′ *(1642′)* Crossings at airway exit points by ATC.

NIKNA 1P *[NIKN1P]* , RENPI 1P *[RENP1P]*
TUGLA 1P *[TUGL1P]*
RWY 32 ARRIVALS

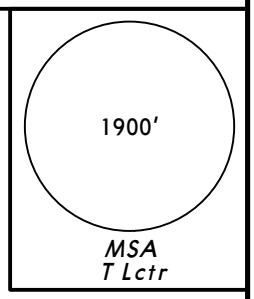

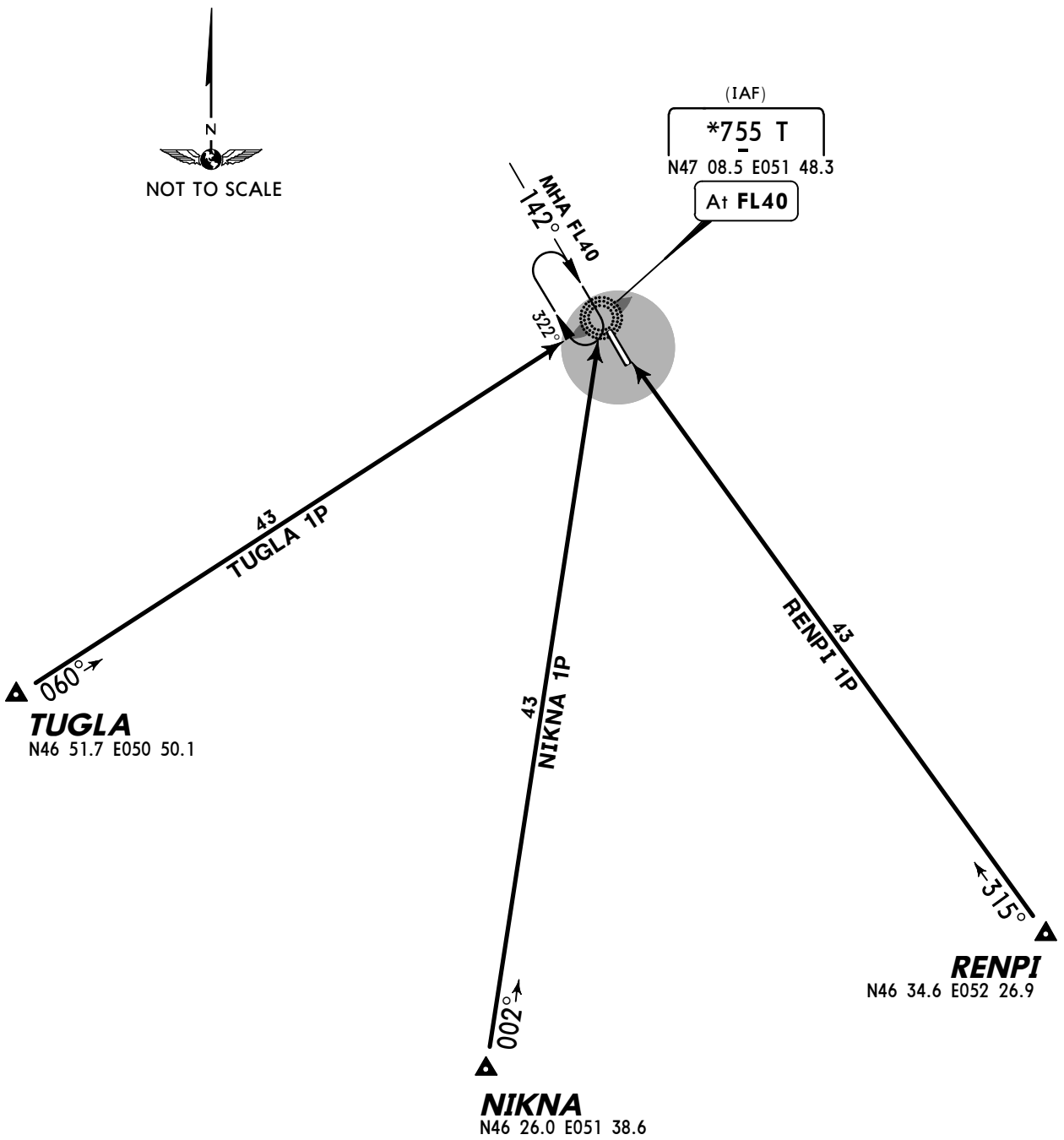

ALT/HEIGHT CONVERSION

QNH	(QFE)
1570′	*(1642′ - 500m)*

CHANGES: Trans level & crossings; general instruction revised.

© JEPPESEN, 2011. ALL RIGHTS RESERVED.

Apt Elev	
-72′	QNH on request **(QFE)** Trans level: FL40 Trans alt: 1570′ ***(1642′)*** Crossings at airway entry points by ATC.

1900′
MSA
ATR VOR

BASPU 3C *[BASP3C]*, GISTO 3C *[GIST3C]*
GOGDI 2C *[GOGD2C]*, OLAPU 2C *[OLAP2C]*
UDEBA 2C *[UDEB2C]*
RWY 14 DEPARTURES

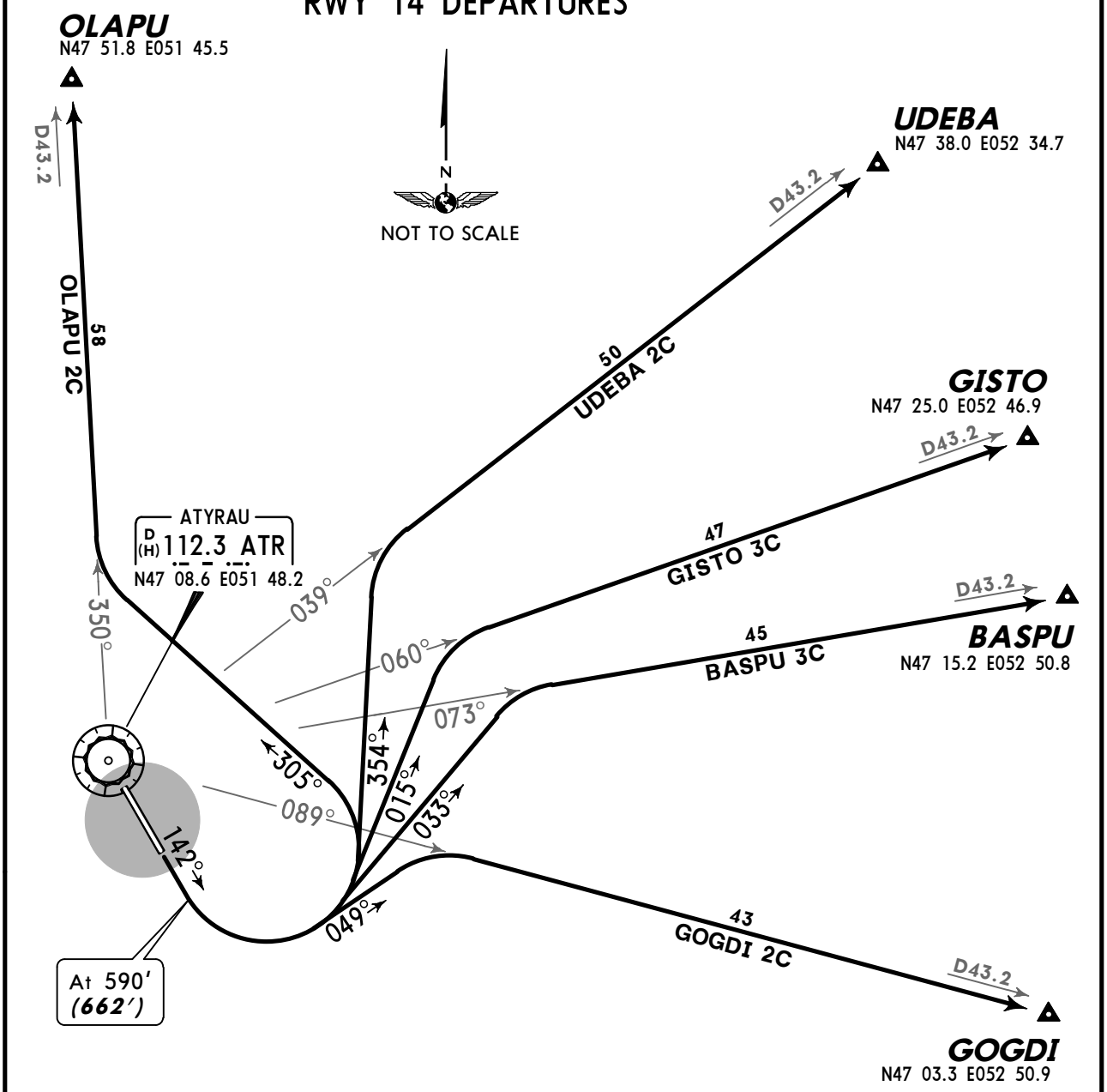

ALT/HEIGHT CONVERSION	
QNH	*(QFE)*
590′	***(662′ - 200m)***
1570′	***(1642′ - 500m)***

SID	ROUTING
BASPU 3C	Climb straight ahead to 590′ (662′), turn LEFT, 033° track, intercept ATR R-073 to BASPU.
GISTO 3C	Climb straight ahead to 590′ (662′), turn LEFT, 015° track, intercept ATR R-060 to GISTO.
GOGDI 2C	Climb straight ahead to 590′ (662′), turn LEFT, 049° track, intercept ATR R-089 to GOGDI.
OLAPU 2C	Climb straight ahead to 590′ (662′), turn LEFT, 305° track, intercept ATR R-350 to OLAPU.
UDEBA 2C	Climb straight ahead to 590′ (662′), turn LEFT, 354° track, intercept ATR R-039 to UDEBA.

CHANGES: Trans level; general instructions revised.

© JEPPESEN, 2004, 2011. ALL RIGHTS RESERVED.

Apt Elev	
-72′	QNH on request **(QFE)** Trans level: FL40 Trans alt: 1570′ ***(1642′)*** Crossings at airway entry points by ATC.

1900′
MSA
ATR VOR

BASPU 3D *[BASP3D]*, GISTO 3D *[GIST3D]*
GOGDI 2D *[GOGD2D]*, OLAPU 2D *[OLAP2D]*
UDEBA 2D *[UDEB2D]*
RWY 32 DEPARTURES

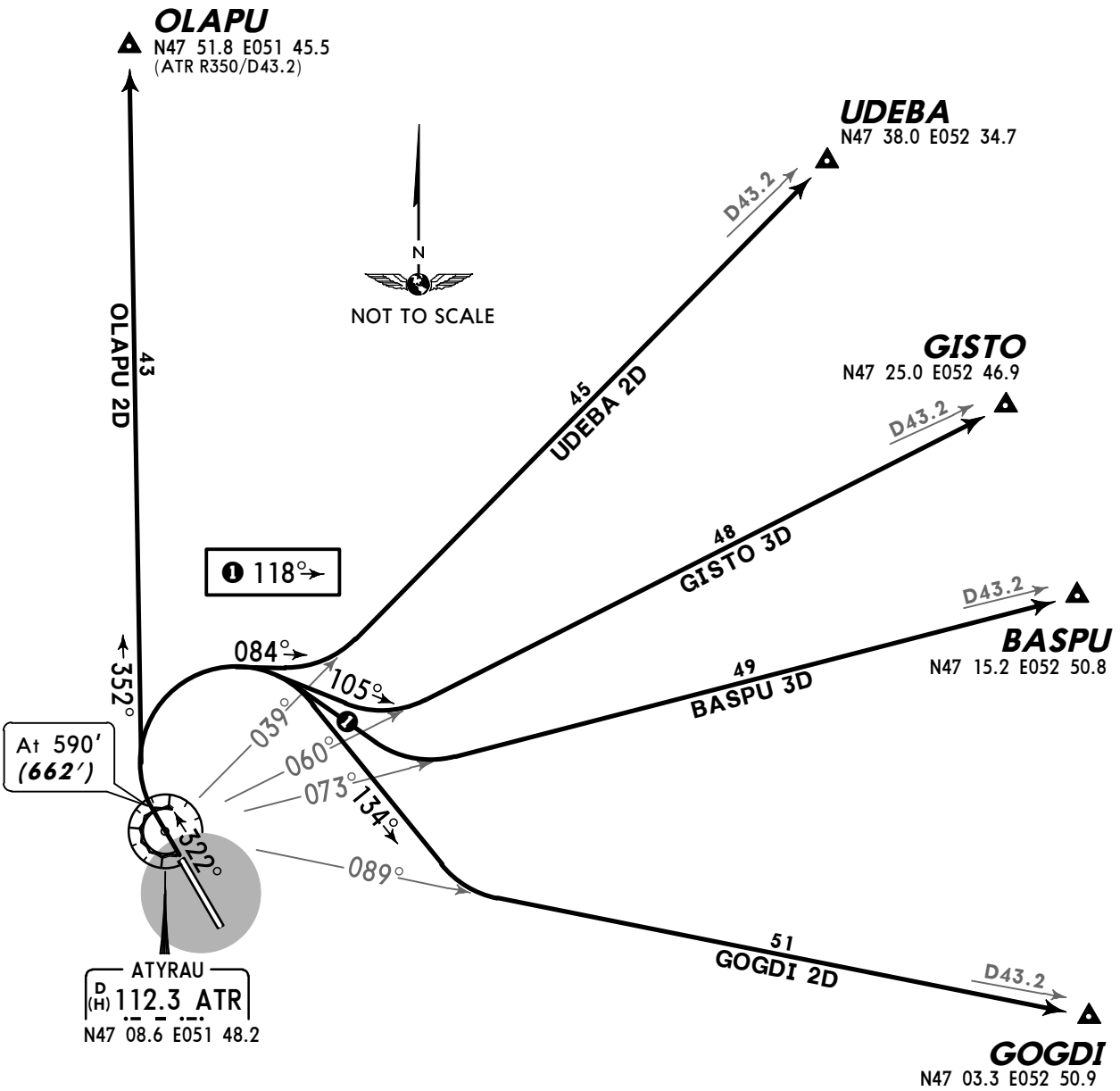

ALT/HEIGHT CONVERSION	
QNH	*(QFE)*
590′	***(662′ - 200m)***
1570′	***(1642′ - 500m)***

SID	ROUTING
BASPU 3D	Climb straight ahead to 590′ (662′), turn RIGHT, 118° track, intercept ATR R-073 to BASPU.
GISTO 3D	Climb straight ahead to 590′ (662′), turn RIGHT, 105° track, intercept ATR R-060 to GISTO.
GOGDI 2D	Climb straight ahead to 590′ (662′), turn RIGHT, 134° track, intercept ATR R-089 to GOGDI.
OLAPU 2D	Climb straight ahead to 590′ (662′), turn RIGHT, 352° track to OLAPU.
UDEBA 2D	Climb straight ahead to 590′ (662′), turn RIGHT, 084° track, intercept ATR R-039 to UDEBA.

CHANGES: Trans level; general instruction revised.

© JEPPESEN, 2004, 2011. ALL RIGHTS RESERVED.

Apt Elev	
-72′	QNH on request **(QFE)** Trans level: FL40 Trans alt: 1570′ ***(1642′)*** Crossings at airway entry points by ATC.

NIKNA 2C *[NIKN2C]*
RENPI 1C *[RENP1C]*, TUGLA 2C *[TUGL2C]*
RWY 14 DEPARTURES

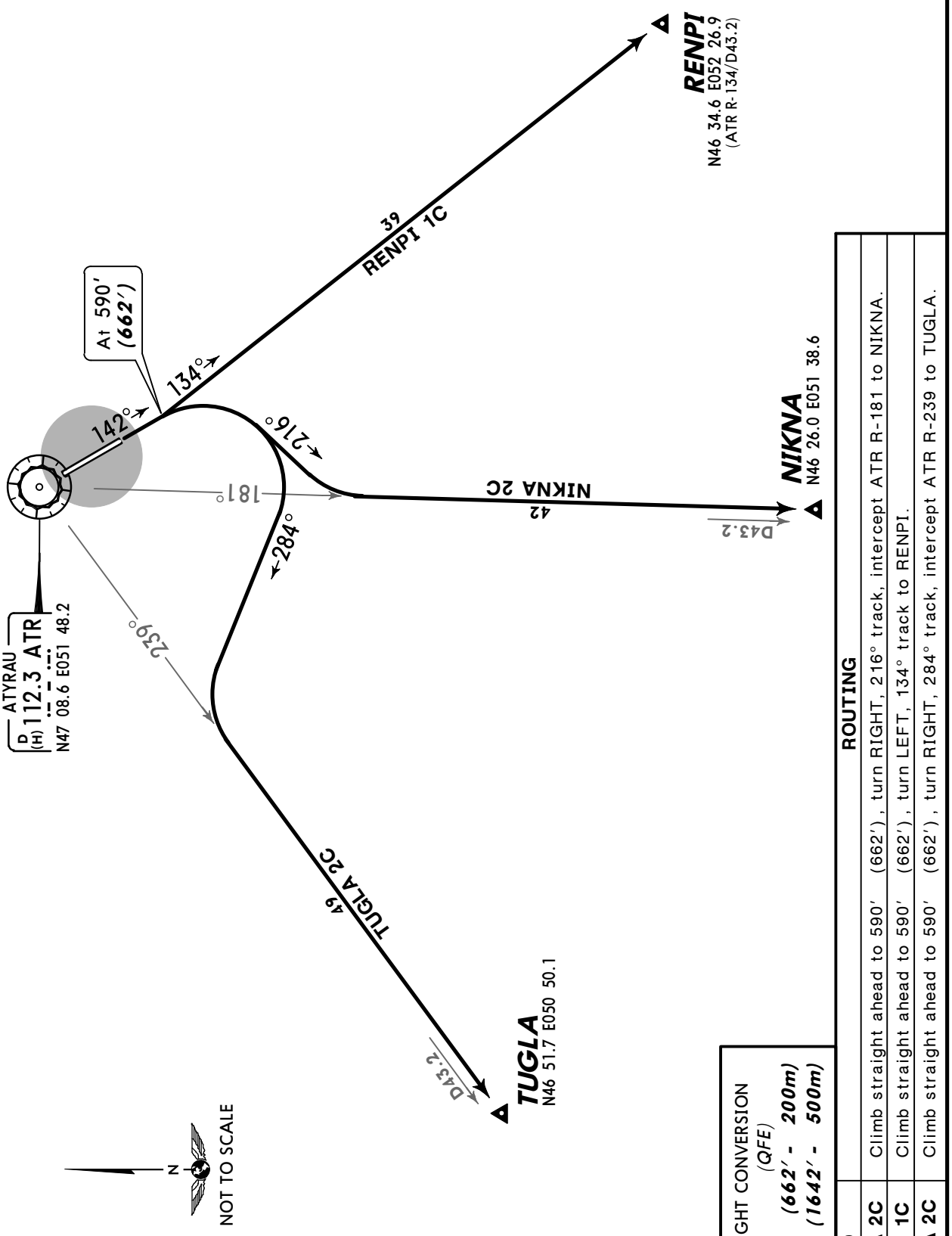

ALT/HEIGHT CONVERSION
QNH (QFE)
590′ ***(662′ - 200m)***
1570′ ***(1642′ - 500m)***

SID	ROUTING
NIKNA 2C	Climb straight ahead to 590′ (662′), turn RIGHT, 216° track, intercept ATR R-181 to NIKNA.
RENPI 1C	Climb straight ahead to 590′ (662′), turn LEFT, 134° track to RENPI.
TUGLA 2C	Climb straight ahead to 590′ (662′), turn RIGHT, 284° track, intercept ATR R-239 to TUGLA.

CHANGES: Trans level; general instruction revised.

© JEPPESEN, 2004, 2011. ALL RIGHTS RESERVED.

Apt Elev	
-72′	QNH on request **(QFE)** Trans level: FL40 Trans alt: 1570′ ***(1642′)*** Crossings at airway entry points by ATC.

NIKNA 2D *[NIKN2D]*
RENPI 2D *[RENP2D]*, TUGLA 2D *[TUGL2D]*
RWY 32 DEPARTURES

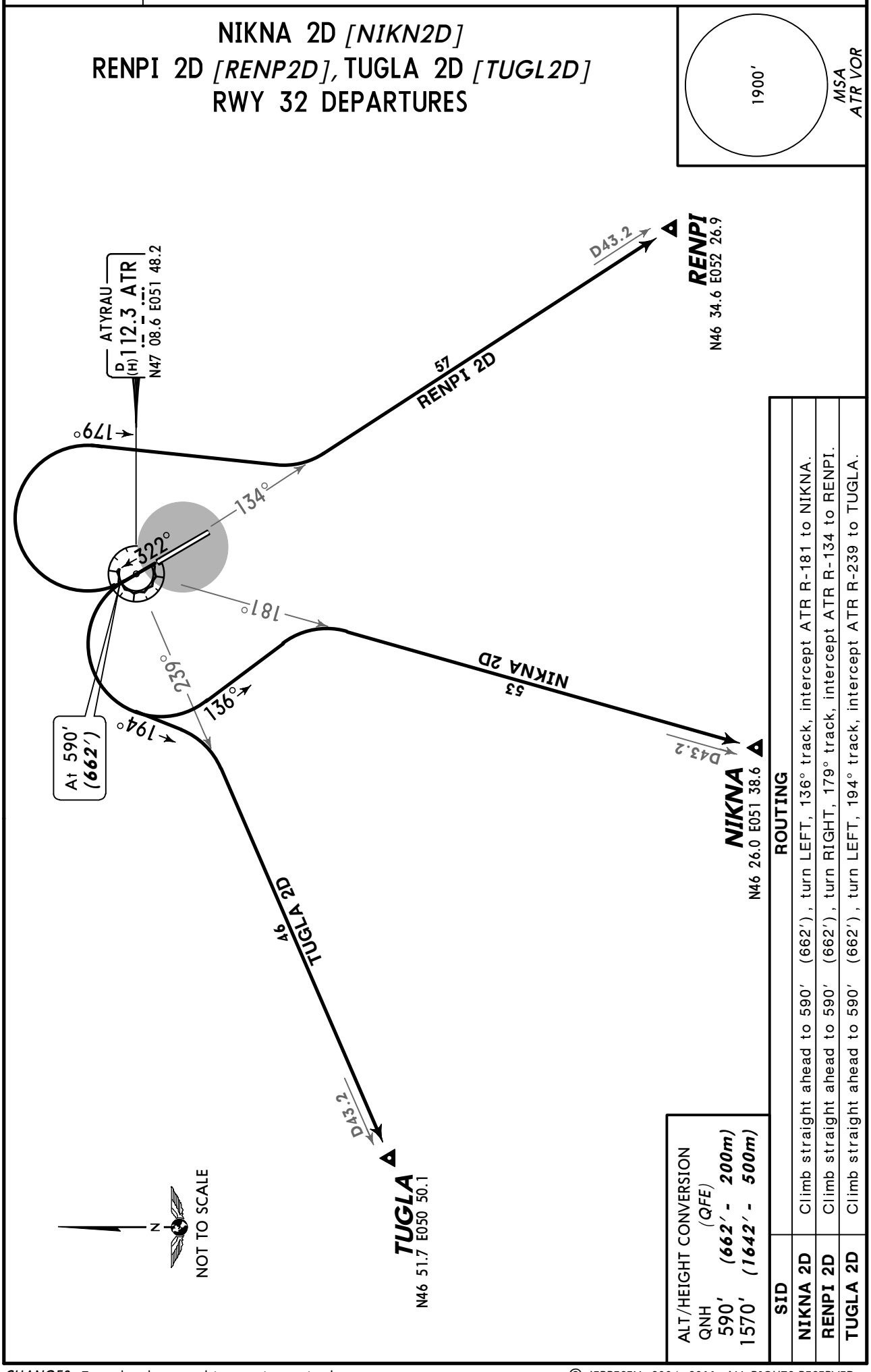

ALT/HEIGHT CONVERSION (QFE)	
QNH	
590′	***(662′ - 200m)***
1570′	***(1642′ - 500m)***

SID	ROUTING
NIKNA 2D	Climb straight ahead to 590′ (662′), turn LEFT, 136° track, intercept ATR R-181 to NIKNA.
RENPI 2D	Climb straight ahead to 590′ (662′), turn RIGHT, 179° track, intercept ATR R-134 to RENPI.
TUGLA 2D	Climb straight ahead to 590′ (662′), turn LEFT, 194° track, intercept ATR R-239 to TUGLA.

CHANGES: Trans level; general instruction revised.

© JEPPESEN, 2004, 2011. ALL RIGHTS RESERVED.

ATIS	ATYRAU Tower
127.4 (Russian 126.6)	118.1

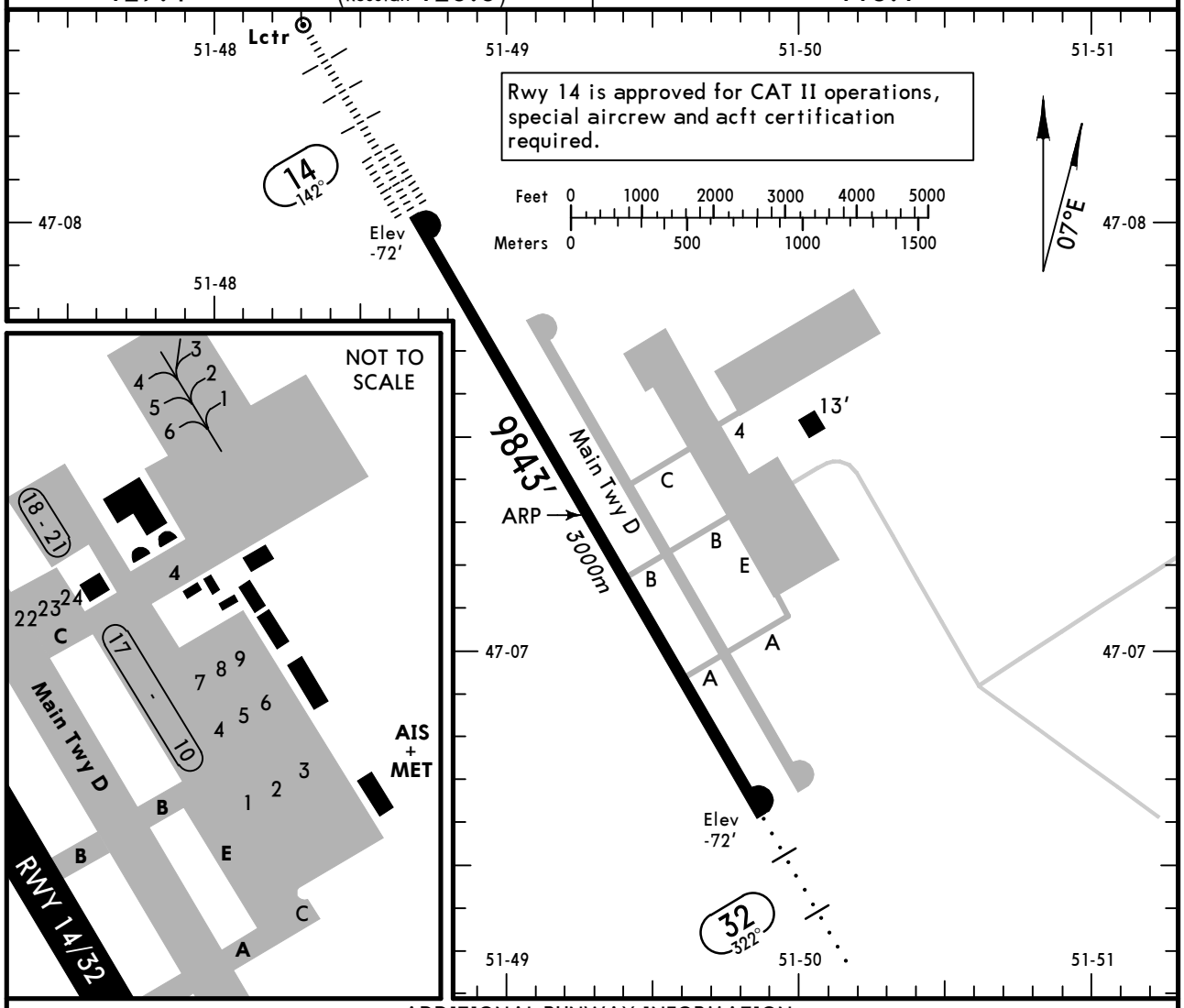

ADDITIONAL RUNWAY INFORMATION

RWY		USABLE LENGTHS — LANDING BEYOND — Threshold	Glide Slope	TAKE-OFF	WIDTH
14	HIRL *(60m)* CL *(30m)* HIALS-II TDZ PAPI-L❶ RVR		8810′ *2685m*		148′ *45m*
32	HIRL *(60m)* CL *(30m)* HIALS RVR		8871′ *2704m*		

❶ (angle 3.0°)

TAKE-OFF

AIR CARRIER (JAA)
All Rwys

	DAY			NIGHT		
	LVP must be in force RL & CL	RL	RCLM	**LVP must be in force** RL & CL	RL	NIL
A	*200m*	*400m* 1	*400m* 1	*200m*	*400m* 1	*400m* 1
B						
C			*500m*		*500m*	*700m*
D	*250m (200m)*			*250m (200m)*		

1 LVP must be in force: 300m.

CHANGES: Twy designations.

© JEPPESEN, 1998, 2012. ALL RIGHTS RESERVED.

ATYRAU, KAZAKHSTAN

ATYRAU

STRAIGHT-IN RWY		A	B	C	D
14	CAT 2 ILS	**28**′(100′) **RA100′ R350m**	**28**′(100′) **RA100′ R350m**	**28**′(100′) **RA100′ R350m**	**28**′(100′) **RA100′ R350m**
	ILS *FULL* *Limited* *ALS out*	**128**′(200′) **550m** 750m 1200m	**128**′(200′) **550m** 750m 1200m	**128**′(200′) **550m** 750m 1200m	**128**′(200′) **550m** 750m 1200m
	LOC	NOT AUTHORIZED	NOT AUTHORIZED	NOT AUTHORIZED	NOT AUTHORIZED
	VOR ❶ *ALS out*	**260**′(332′) **900m** 1500m	**260**′(332′) **1000m** 1500m	**260**′(332′) **1000m** 1500m	**260**′(332′) **1400m** 1500m
	2 NDB ❶❷ *ALS out*	**260**′(332′) **900m** 1500m	**260**′(332′) **1000m** 1500m	**260**′(332′) **1000m** 1500m	**260**′(332′) **1400m** 1500m
	2 NDB ❶❸ *ALS out*	**260**′(332′) **1000m** 1500m	**260**′(332′) **1000m** 1500m	**260**′(332′) **1200m** 1500m	**260**′(332′) **1400m** 1500m
	NDB ❶❷ *ALS out*	**330**′(402′) **1200m** 1500m	**330**′(402′) **1200m** 1500m	**330**′(402′) **1200m** 1900m	**330**′(402′) **1400m** 1900m
	NDB ❸ *ALS out*	**330**′(402′) **1400m** 2100m	**330**′(402′) **1400m** 2100m	**330**′(402′) **1600m** 2300m	**330**′(402′) **1600m** 2300m
32	ILS *ALS out*	**128**′(200′) **800m** 1200m	**128**′(200′) **800m** 1200m	**128**′(200′) **800m** 1200m	**128**′(200′) **800m** 1200m
	LOC	NOT AUTHORIZED	NOT AUTHORIZED	NOT AUTHORIZED	NOT AUTHORIZED
	VOR ❶ *ALS out*	**260**′(332′) **900m** 1500m	**260**′(332′) **1000m** 1500m	**260**′(332′) **1000m** 1500m	**260**′(332′) **1400m** 1500m
	NDB ❶❷ *ALS out*	**390**′(462′) **1500m** 1500m	**390**′(462′) **1500m** 1500m	**390**′(462′) **1500m** 2200m	**390**′(462′) **1600m** 2200m
	NDB ❸ *ALS out*	**390**′(462′) **1700m** 2400m	**390**′(462′) **1700m** 2400m	**390**′(462′) **1900m** 2600m	**390**′(462′) **1900m** 2600m

❶ Continuous Descent Final Approach.
❷ with FMS.
❸ w/o FMS.

TAKE-OFF RWY 14, 32

	DAY				NIGHT		
	LVP must be in force				LVP must be in force		
	RL & CL	RL	RL	NIL	RL & CL	RL	RL
A	200m	300m	400m	500m	200m	300m	400m
B							
C		400m				500m	500m
D	250m				250m		

© JEPPESEN, 2011, 2012. ALL RIGHTS RESERVED.

ATYRAU, KAZAKHSTAN
ILS DME Z Rwy 14

BRIEFING STRIP ™

ATIS	ATYRAU Approach	ATYRAU Tower
127.4 (Russian 126.6)	123.7	118.1

LOC	Final Apch Crs	GS / LOM	ILS DA(H)	Apt Elev -72′ (BELOW SEA LEVEL)
ITY 109.9	142°	696′ (768′)	128′ (200′)	RWY -72′

MISSED APCH: Climb on 142° to 590′ (662′) or above outbound to D4.3 ATR, then turn RIGHT (MAX 225 KT) to VOR. Climb initially to 1570′ (1642′), then as directed.

MISSED APCH WITH COMM FAILURE: Climb to FL 40 to VOR and join holding.

1900′
MSA
ATR VOR

Alt Set: MM (hPa on req) | QNH on req (QFE) | Trans level: FL 40 | Trans alt: 1570′ (1642′)

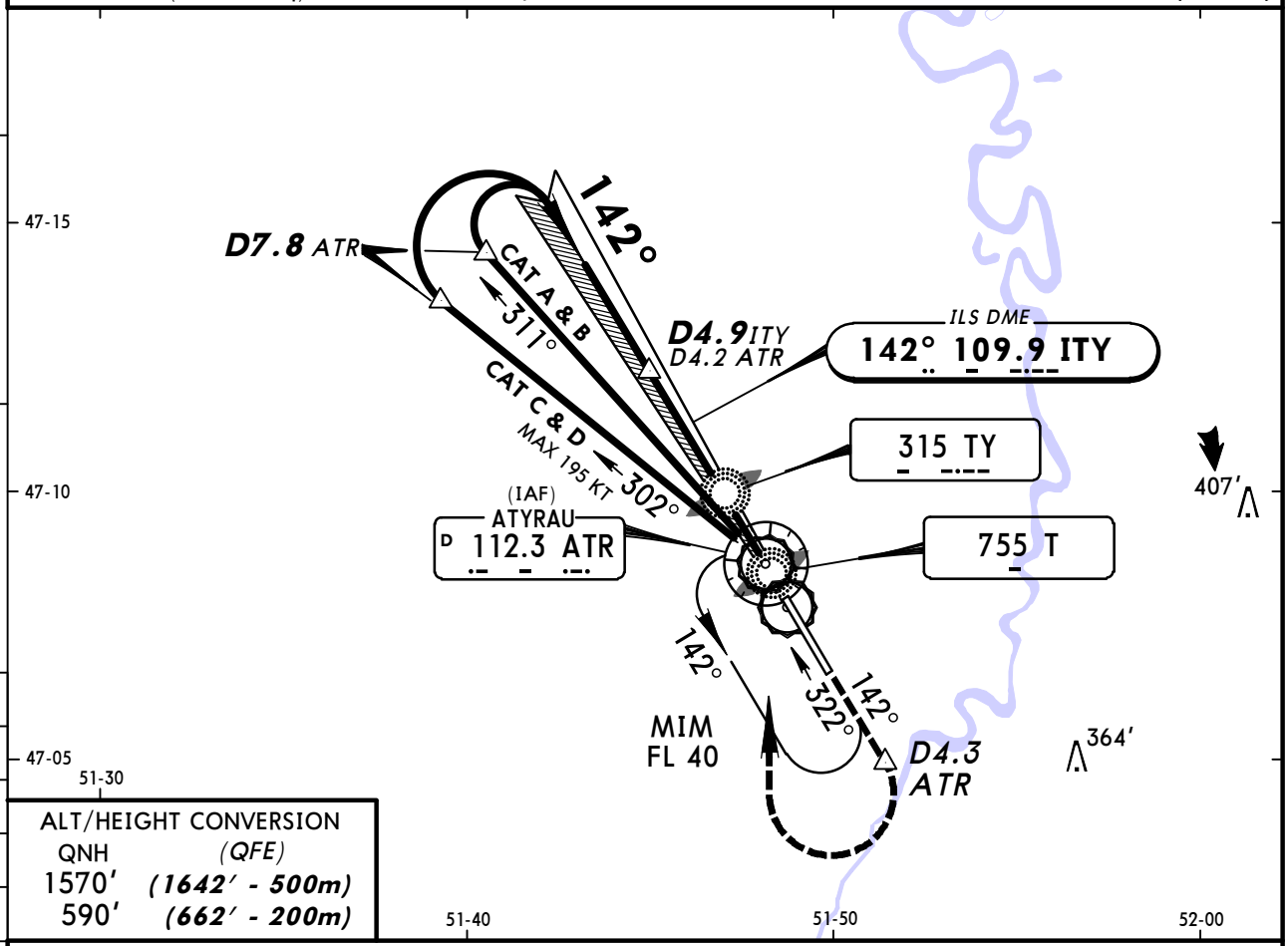

ALT/HEIGHT CONVERSION

QNH	(QFE)
1570′	(1642′ - 500m)
590′	(662′ - 200m)

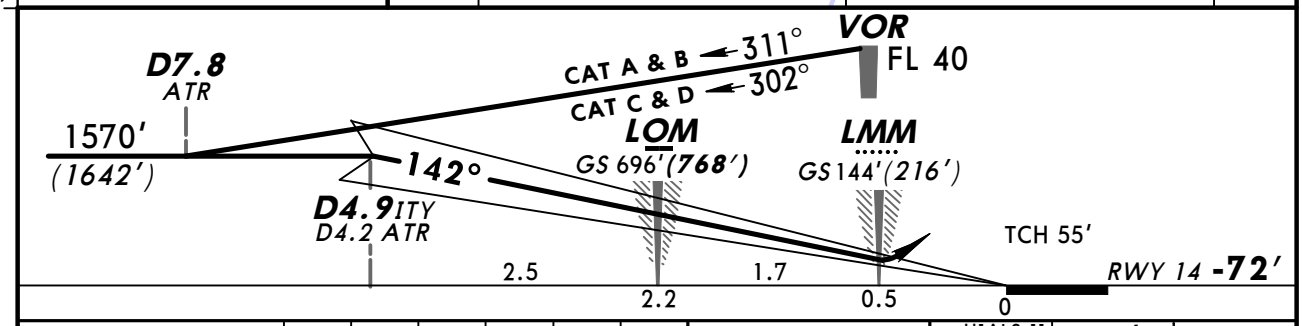

Gnd Speed-Kts		70	90	100	120	140	160
GS	3.00°	377	484	538	646	753	861

HIALS-II
PAPI
590′ (662′) or above on 142°

STRAIGHT-IN LANDING RWY 14

	ILS DA(H) 128′(200′) FULL	TDZ or CL out	ALS out	LOC (GS out)
PANS OPS A	RVR 550m VIS 800m	RVR 720m VIS 800m	1200m	NOT AUTHORIZED
PANS OPS B				
PANS OPS C				
PANS OPS D				

CHANGES: Trans level. Procedure.

© JEPPESEN, 2010, 2011. ALL RIGHTS RESERVED.

ATYRAU, KAZAKHSTAN
CAT II ILS DME Z Rwy 14

BRIEFING STRIP

ATIS	ATYRAU Approach	ATYRAU Tower
127.4 (Russian 126.6)	123.7	118.1

LOC	Final Apch Crs	GS	CAT II ILS	Apt Elev -72′
ITY 109.9	142°	LOM 696′ (768′)	RA 100′ DA(H) 28′ (100′)	(BELOW SEA LEVEL) RWY -72′

MISSED APCH: Climb on 142° to 590′ (662′) or above outbound to D4.3 ATR, then turn RIGHT (MAX 225 KT) to VOR. Climb initially to 1570′ (1642′), then as directed.

MISSED APCH WITH COMM FAILURE: Climb to FL 40 to VOR and join holding.

1900′
MSA
ATR VOR

Alt Set: MM (hPa on req) QNH on req (**QFE**) Trans level: FL 40 Trans alt: 1570′ (**1642′**)
Special Aircrew & Acft Certification Required.

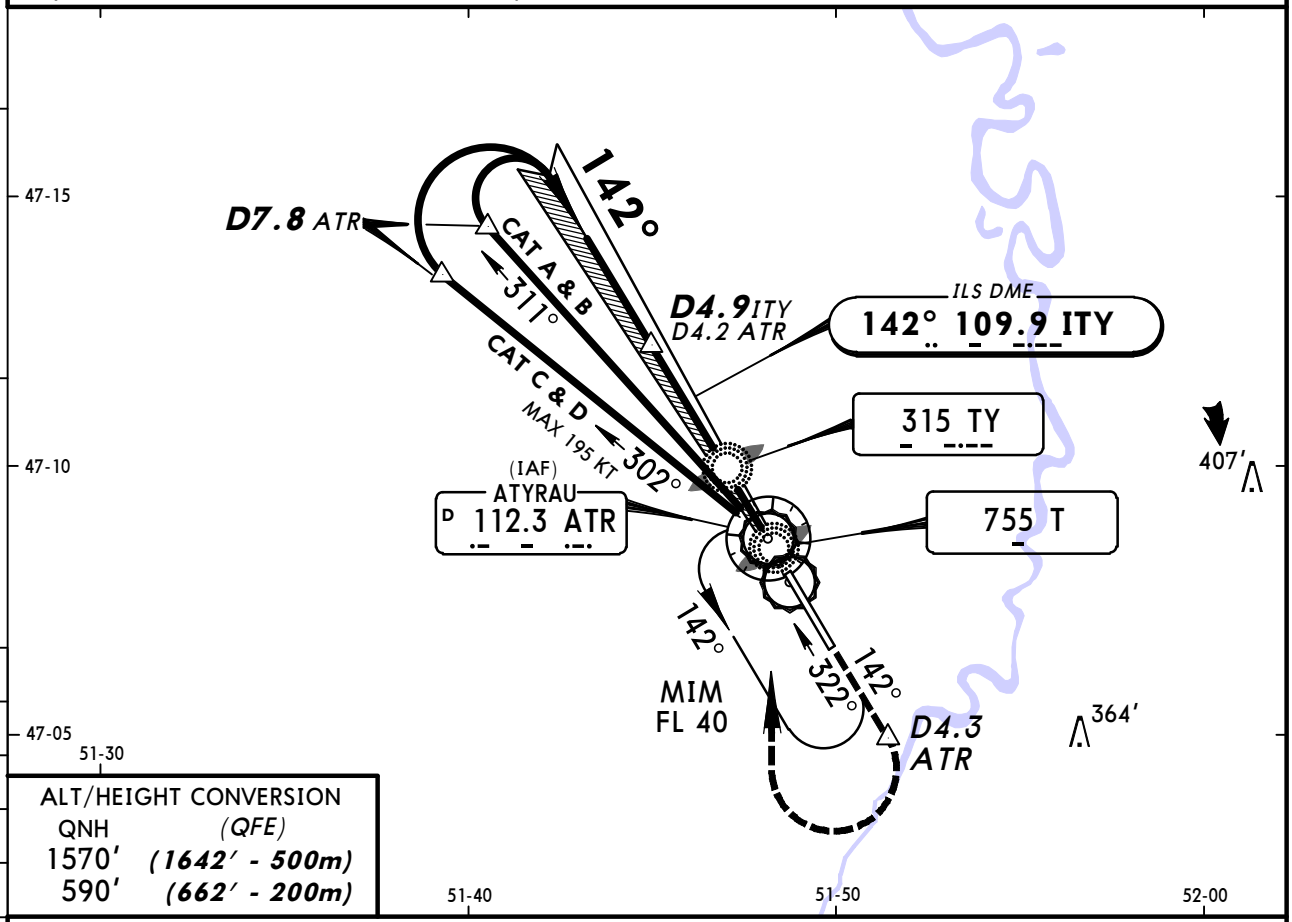

ALT/HEIGHT CONVERSION

QNH	(QFE)
1570′	(1642′ - 500m)
590′	(662′ - 200m)

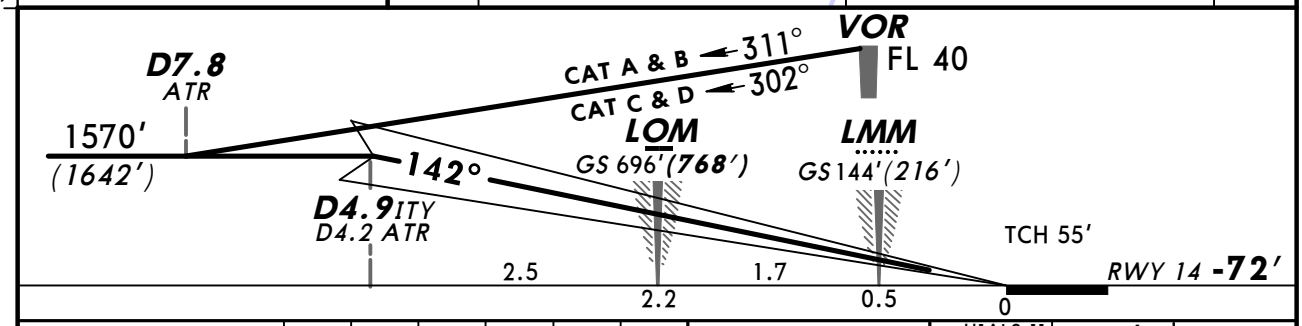

Gnd Speed-Kts		70	90	100	120	140	160
GS	3.00°	377	484	538	646	753	861

HIALS-II
PAPI
590′ (662′) or above on 142°

STRAIGHT-IN LANDING RWY 14
CAT II ILS
ABCD
RA 100′
DA(H) **28′** (100′)

PANS OPS

RVR 350m

CHANGES: Trans level. Procedure.

© JEPPESEN, 2010, 2011. ALL RIGHTS RESERVED.

ATYRAU, KAZAKHSTAN
ILS DME Y Rwy 14

BRIEFING STRIP

ATIS	ATYRAU Approach	ATYRAU Tower
127.4 (Russian 126.6)	123.7	118.1

LOC	Final Apch Crs	GS LOM	ILS DA(H)	Apt Elev -72′ (BELOW SEA LEVEL)
ITY 109.9	142°	696′ (768′)	128′ (200′)	RWY -72′

MISSED APCH: Climb on 142° to 590′ (662′), then turn RIGHT on 322° climbing to 1570′ (1642′), then as directed.

1900′ MSA ATR VOR

Alt Set: MM (hPa on req) QNH on req (QFE) Trans level: FL 40 Trans alt: 1570′ (1642′)

Surveillance radar required.

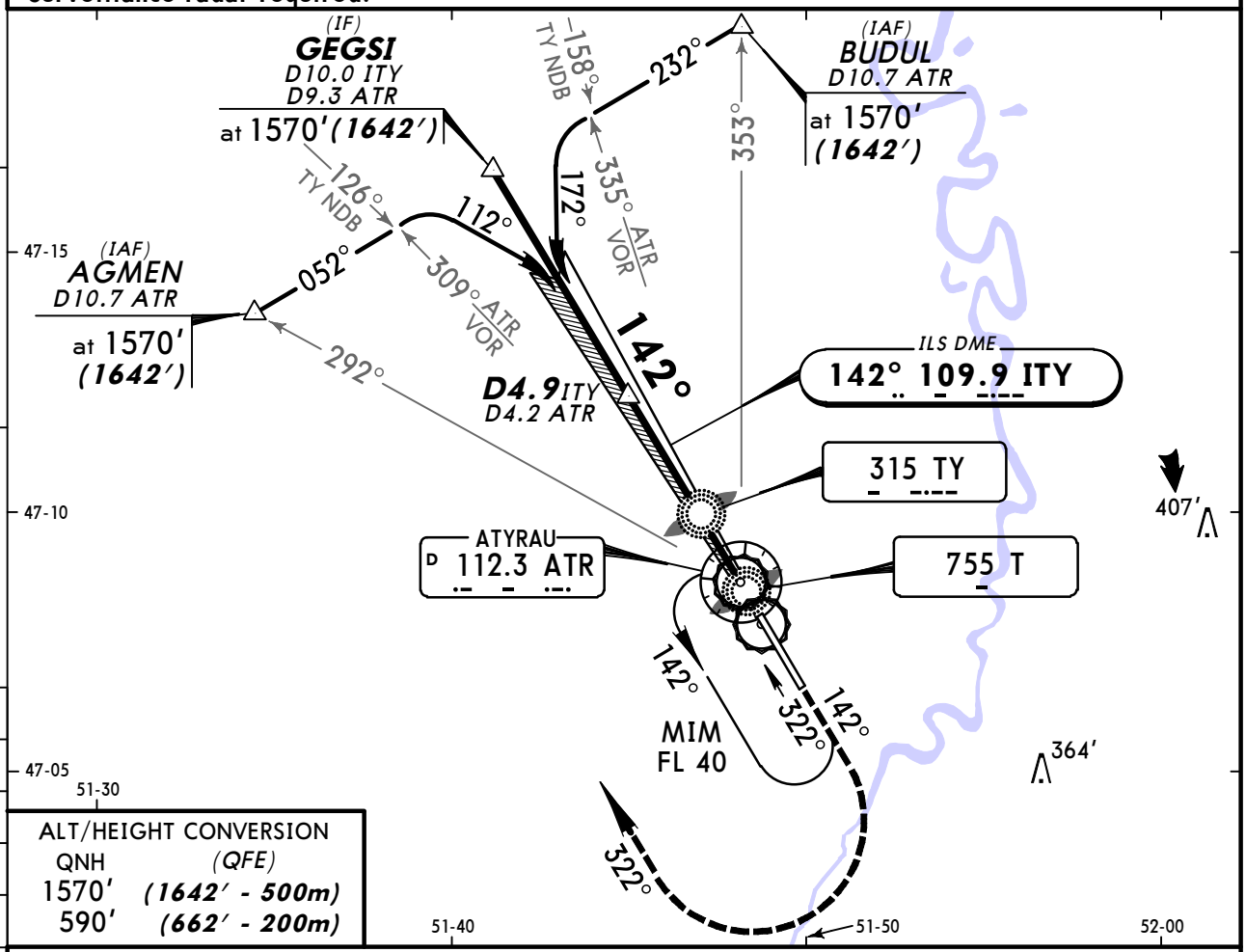

ALT/HEIGHT CONVERSION

QNH	(QFE)
1570′	(1642′ - 500m)
590′	(662′ - 200m)

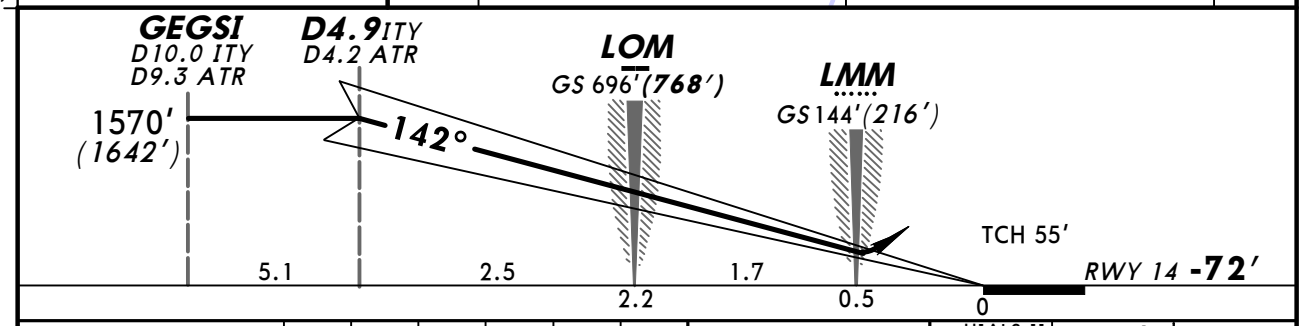

Gnd Speed-Kts		70	90	100	120	140	160
GS	3.00°	377	484	538	646	753	861

HIALS-II PAPI 590′ (662′) on 142°

STRAIGHT-IN LANDING RWY 14

	ILS DA(H) 128′(200′) FULL	TDZ or CL out	ALS out	LOC (GS out)
A	RVR 550m VIS 800m	RVR 720m VIS 800m	1200m	NOT AUTHORIZED
B				
C				
D				

PANS OPS

CHANGES: Trans level. Mim holding altitude.

© JEPPESEN, 1998, 2011. ALL RIGHTS RESERVED.

ATYRAU, KAZAKHSTAN
CAT II ILS DME Y Rwy 14

BRIEFING STRIP

ATIS	ATYRAU Approach	ATYRAU Tower
127.4 (Russian 126.6)	123.7	118.1

LOC	Final Apch Crs	GS	CAT II ILS	Apt Elev -72′
ITY 109.9	142°	LOM 696′ (768′)	RA 100′ DA(H) 28′ (100′)	(BELOW SEA LEVEL) RWY -72′

MISSED APCH: Climb on 142° to 590′ (662′), then turn RIGHT on 322° climbing to 1570′ (1642′), then as directed.

1900′
MSA
ATR VOR

Alt Set: MM (hPa on req) QNH on req (QFE) Trans level: FL 40 Trans alt: 1570′ (1642′)
1. Surveillance radar required. 2. Special Aircrew & Acft Certification Required.

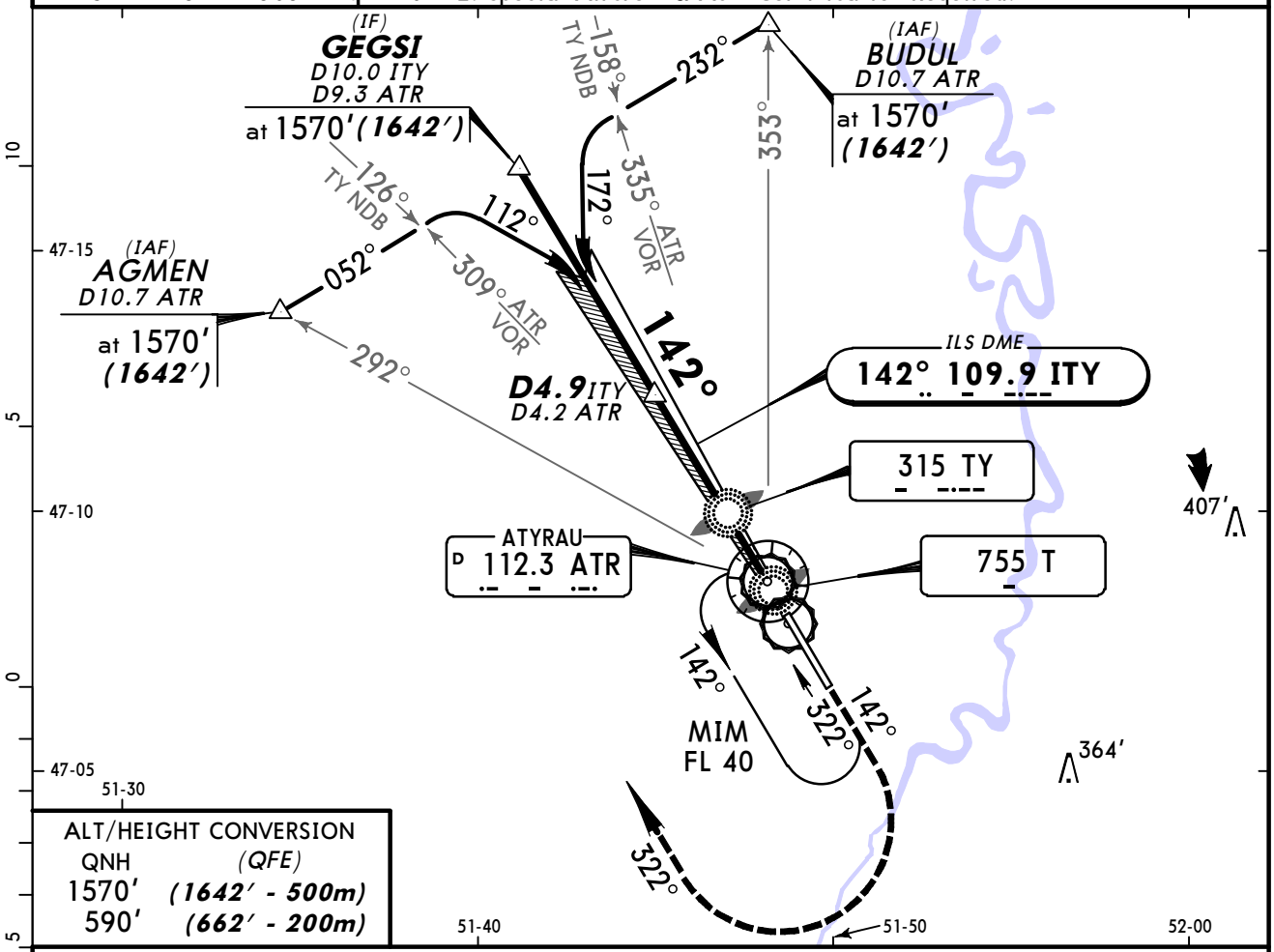

ALT/HEIGHT CONVERSION

QNH	(QFE)
1570′	(1642′ - 500m)
590′	(662′ - 200m)

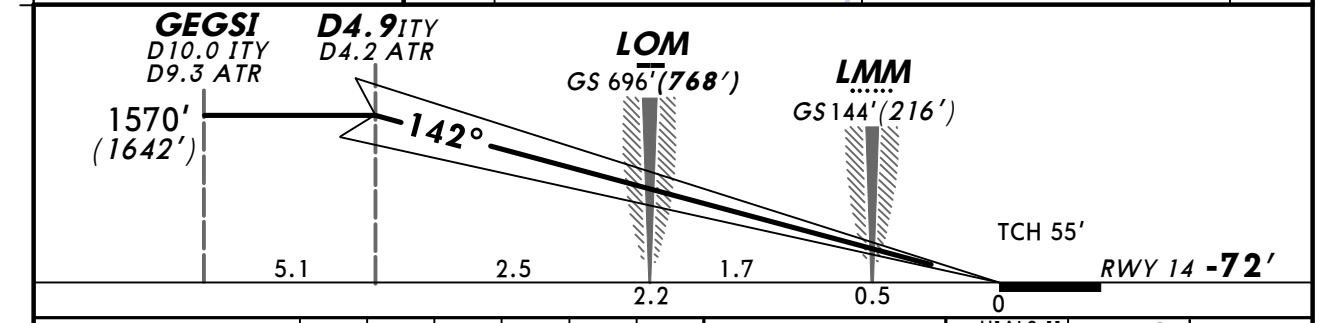

Gnd Speed-Kts		70	90	100	120	140	160
GS	3.00°	377	484	538	646	753	861

HIALS-II
PAPI
590′ (662′) on 142°

STRAIGHT-IN LANDING RWY 14
CAT II ILS
ABCD
RA 100′
DA(H) **28′** (100′)

PANS OPS

RVR 350m

CHANGES: Trans level. Mim holding altitude.

© JEPPESEN, 1998, 2011. ALL RIGHTS RESERVED.

ATYRAU, KAZAKHSTAN
ILS DME X Rwy 14

BRIEFING STRIP TM

ATIS	ATYRAU Approach	ATYRAU Tower
127.4 (Russian 126.6)	123.7	118.1

LOC	Final Apch Crs	GS	ILS DA(H)	Apt Elev -72′ (BELOW SEA LEVEL)
ITY 109.9	142°	D4.9 ITY 1570′ (1642′)	128′ (200′)	RWY -72′

MISSED APCH: Climb on 142° to 590′ (662′) or above. After passing T NDB maintain 142° for 1 ½ Min, then turn RIGHT (MAX 225 KT) to T NDB. Climb initially to 1570′ (1642′), then as directed.
MISSED APCH WITH COMM FAILURE: Climb to FL 40 to T NDB and join holding.

1900′
MSA
T NDB

Alt Set: MM (hPa on req) | QNH on req (QFE) | Trans level: FL 40 | Trans alt: 1570′ (1642′)

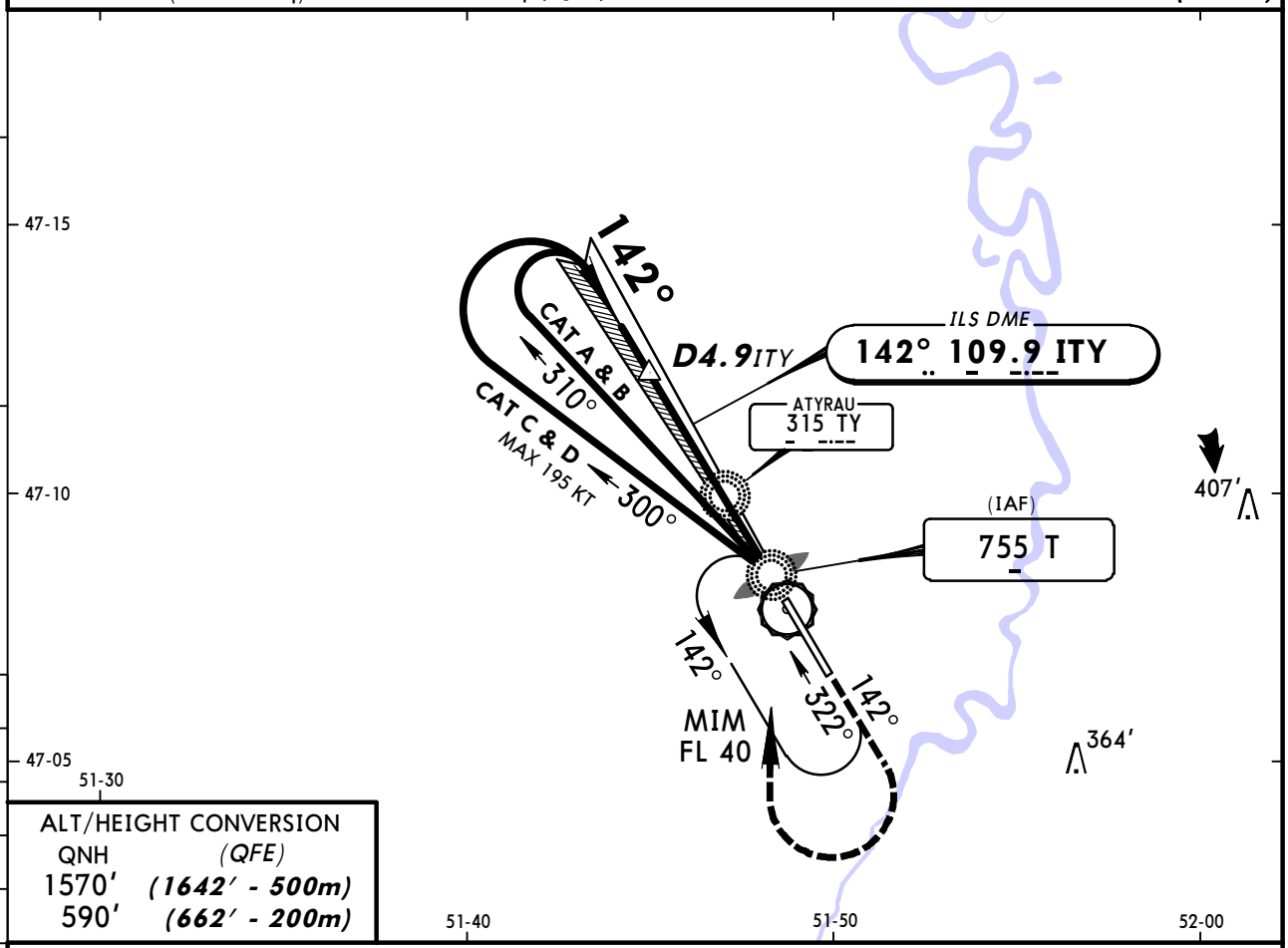

ALT/HEIGHT CONVERSION

QNH	(QFE)
1570′	(1642′ - 500m)
590′	(662′ - 200m)

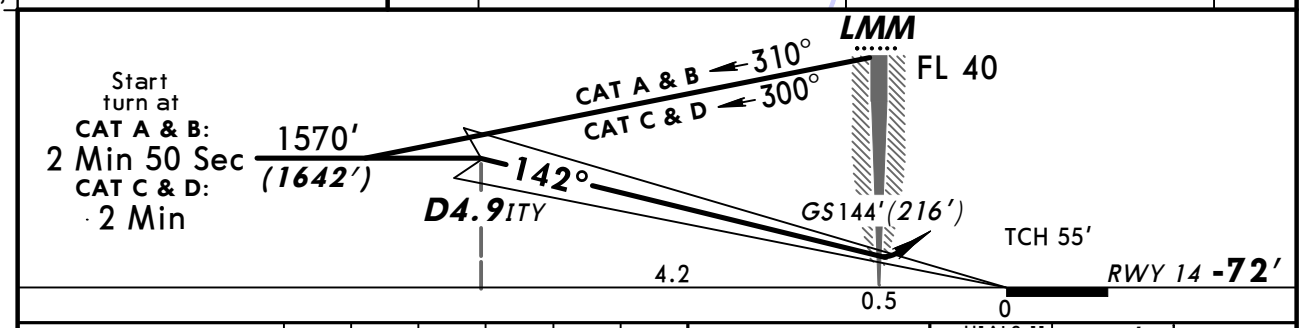

Gnd Speed-Kts		70	90	100	120	140	160
GS	3.00°	377	484	538	646	753	861

HIALS-II
PAPI
590′ (662′) or above on 142°

STRAIGHT-IN LANDING RWY 14

ILS DA(H) 128′ (200′)			LOC (GS out)
FULL	TDZ or CL out	ALS out	
RVR 550m VIS 800m	RVR 720m VIS 800m	1200m	NOT AUTHORIZED

PANS OPS: A, B, C, D

© JEPPESEN, 2010, 2011. ALL RIGHTS RESERVED.

ATYRAU, KAZAKHSTAN
CAT II ILS DME X Rwy 14

BRIEFING STRIP

ATIS	ATYRAU Approach	ATYRAU Tower
127.4 (Russian 126.6)	123.7	118.1

LOC	Final Apch Crs	GS	CAT II ILS	Apt Elev -72′
ITY **109.9**	**142°**	**D4.9 ITY** 1570′ *(1642′)*	**RA 100′** DA(H) 28′ *(100′)*	(BELOW SEA LEVEL) RWY **-72′**

MISSED APCH: Climb on 142° to 590′ *(662′)* or above. After passing T NDB maintain 142° for 1 ½ Min, then turn RIGHT (MAX 225 KT) to T NDB. Climb initially to 1570′ *(1642′)*, then as directed.
MISSED APCH WITH COMM FAILURE: Climb to FL 40 to T NDB and join holding.

1900′
MSA
T NDB

Alt Set: MM (hPa on req) QNH on req **(QFE)** Trans level: FL 40 Trans alt: 1570′ ***(1642′)***
Special Aircrew & Acft Certification Required.

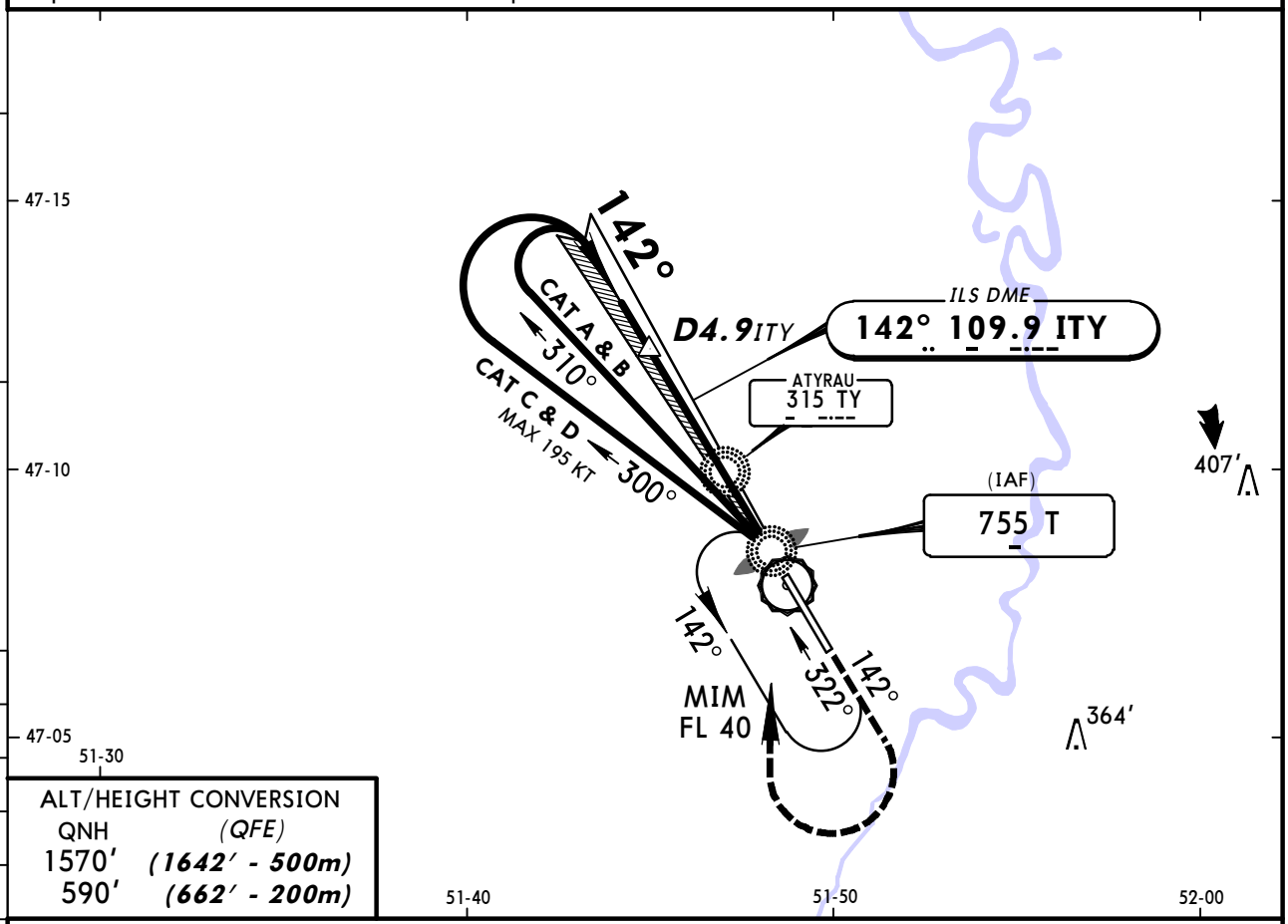

ALT/HEIGHT CONVERSION

QNH	(QFE)
1570′	***(1642′ - 500m)***
590′	***(662′ - 200m)***

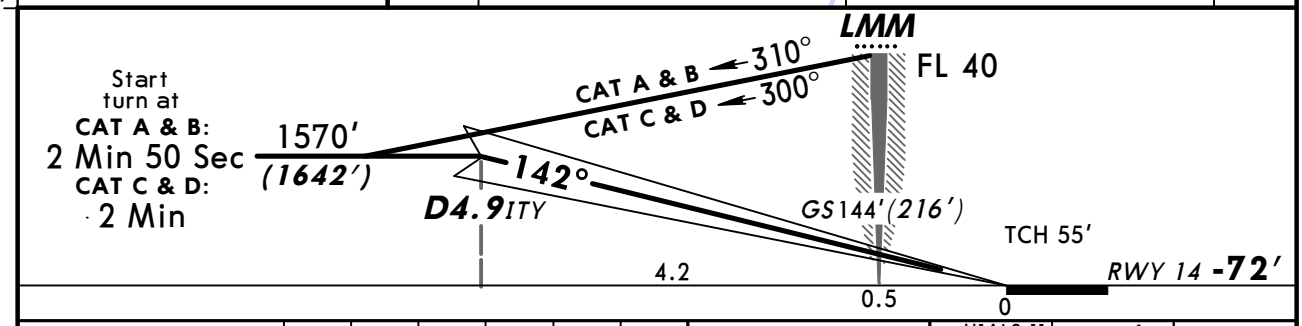

Gnd Speed-Kts		70	90	100	120	140	160
GS	3.00°	377	484	538	646	753	861

HIALS-II
PAPI
590′ *(662′)* or above on **142°**

STRAIGHT-IN LANDING RWY 14
CAT II ILS
ABCD
RA 100′
DA(H) **28′** *(100′)*

PANS OPS

RVR *350m*

CHANGES: Trans level. Procedure.

© JEPPESEN, 2010, 2011. ALL RIGHTS RESERVED.

ATYRAU, KAZAKHSTAN
ILS DME Z Rwy 32

BRIEFING STRIP

ATIS	ATYRAU Approach	ATYRAU Tower
127.4 (Russian 126.6)	123.7	118.1

LOC IAY	Final Apch Crs	GS	ILS DA(H)	Apt Elev -72' (BELOW SEA LEVEL)
108.3	322°	D4.9 IAY 1570'(1642')	128'(200')	RWY -72'

MISSED APCH: Climb on 322° to 590' (662') or above until D4.3 outbound ATR, then turn LEFT (MAX 225 KT) to VOR. Climb initially to 1570' (1642'), then as directed.

MISSED APCH WITH COMM FAILURE: Climb to FL 40 to VOR and hold.

1900'
MSA
ATR VOR

Alt Set: MM (hPa on req) | QNH on req (QFE) | Trans level: FL 40 | Trans alt: 1570'(1642')

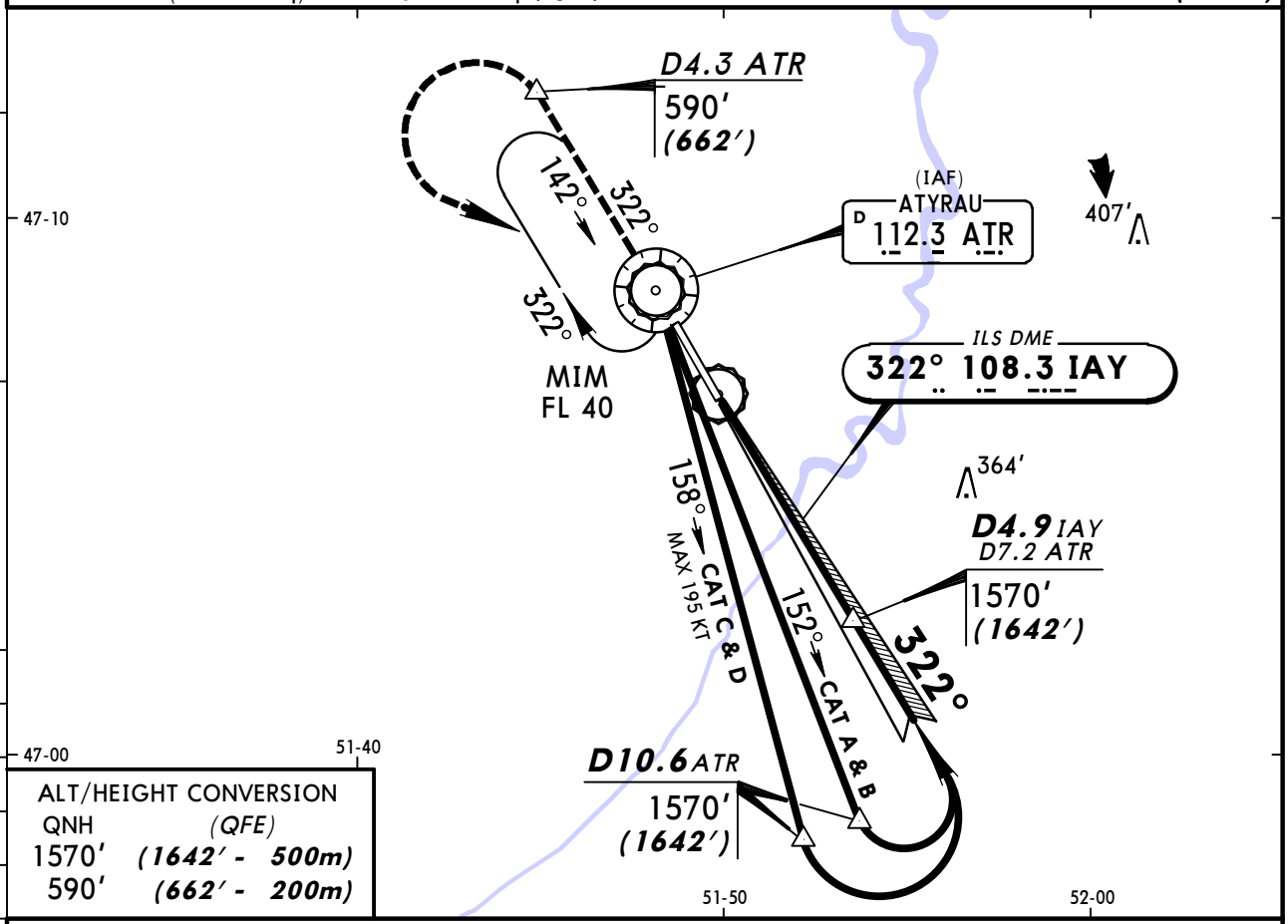

ALT/HEIGHT CONVERSION

QNH	(QFE)
1570'	(1642' - 500m)
590'	(662' - 200m)

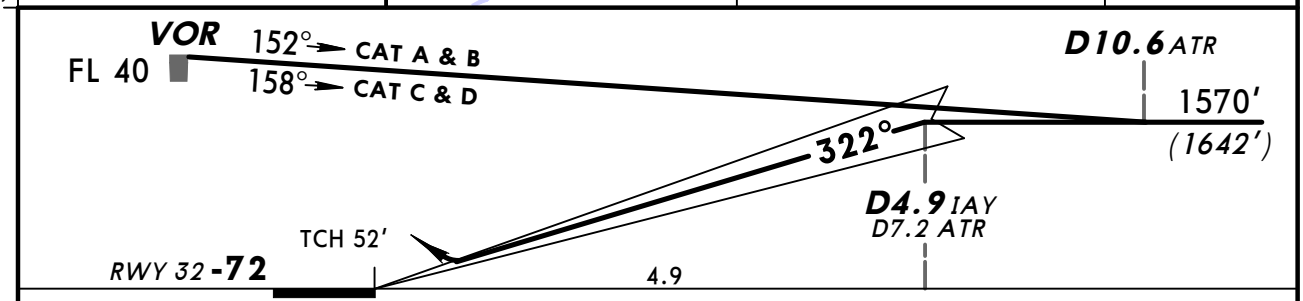

Gnd speed-Kts	70	90	100	120	140	160
GS 3.00°	377	484	538	646	753	861

HIALS
590' (662') or above on 322°

STRAIGHT-IN LANDING RWY 32

	ILS DA(H) 128'(200') FULL	ILS DA(H) 128'(200') ALS out	LOC (GS out)
A	800m	1200m	NOT AUTHORIZED
B			
C			
D			

PANS OPS

CHANGES: Trans level. Procedure.

© JEPPESEN, 2010, 2011. ALL RIGHTS RESERVED.

BRIEFING STRIP ™

ATIS	ATYRAU Approach	ATYRAU Tower
127.4 (Russian 126.6)	123.7	118.1

LOC IAY	Final Apch Crs	GS D4.9 IAY	ILS DA(H)	Apt Elev -72' (BELOW SEA LEVEL)
108.3	322°	1570' (1642')	128' (200')	RWY -72'

MISSED APCH: Climb on 322° to 590' (662'), then turn LEFT onto 142° climbing to 1570' (1642'), then as directed.

1900'
MSA
ATR VOR

Alt Set: MM (hPa on req) | QNH on req **(QFE)** | Trans level: FL 40 | Trans alt: 1570' (1642')

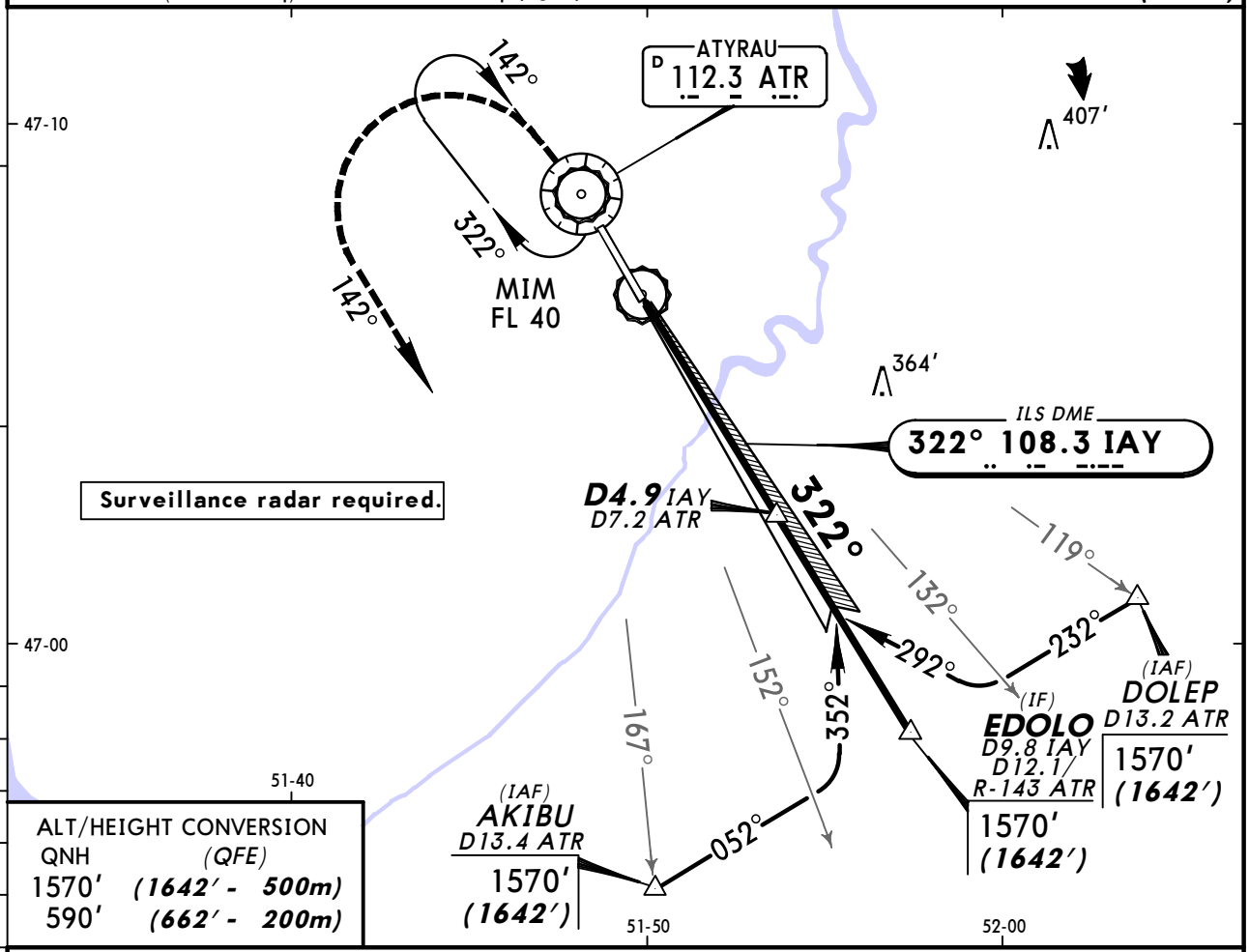

ALT/HEIGHT CONVERSION

QNH	(QFE)
1570'	(1642' - 500m)
590'	(662' - 200m)

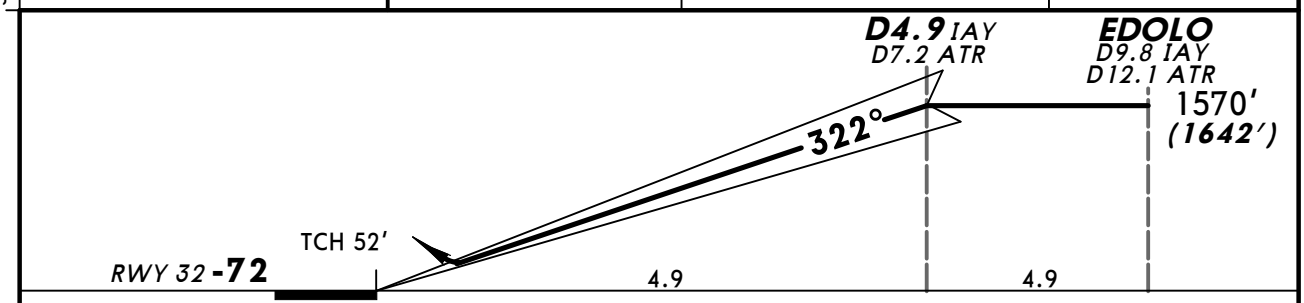

Gnd speed-Kts	70	90	100	120	140	160
GS 3.00°	377	484	538	646	753	861

HIALS
590' (662') on 322°

STRAIGHT-IN LANDING RWY 32

	ILS DA(H) 128' (200') FULL	ILS DA(H) 128' (200') ALS out	LOC (GS out)
A	800m	1200m	NOT AUTHORIZED
B			
C			
D			

PANS OPS

CHANGES: Trans level. Mim holding altitude.

© JEPPESEN 2006, 2011. ALL RIGHTS RESERVED.

ATYRAU, KAZAKHSTAN
VOR DME Rwy 14

BRIEFING STRIP ™

ATIS	ATYRAU Approach	ATYRAU Tower
127.4 (Russian 126.6)	123.7	118.1

VOR	Final Apch Crs	Minimum Alt	MDA(H)	Apt Elev -72′ (BELOW SEA LEVEL)
ATR 112.3	142°	D4.2 1570′ (1642′)	260′ (332′)	RWY -72′

1900′
MSA
ATR VOR

MISSED APCH: Climb on 142° to 590′ (662′) or above outbound to D4.3, then turn RIGHT (MAX 225 KT) to VOR. Climb initially to 1570′ (1642′), then as directed.

MISSED APCH WITH COMM FAILURE: Climb to FL 40 to VOR and join holding.

Alt Set: MM (hPa on req) QNH on req (QFE) Trans level: FL 40 Trans alt: 1570′ (1642′)

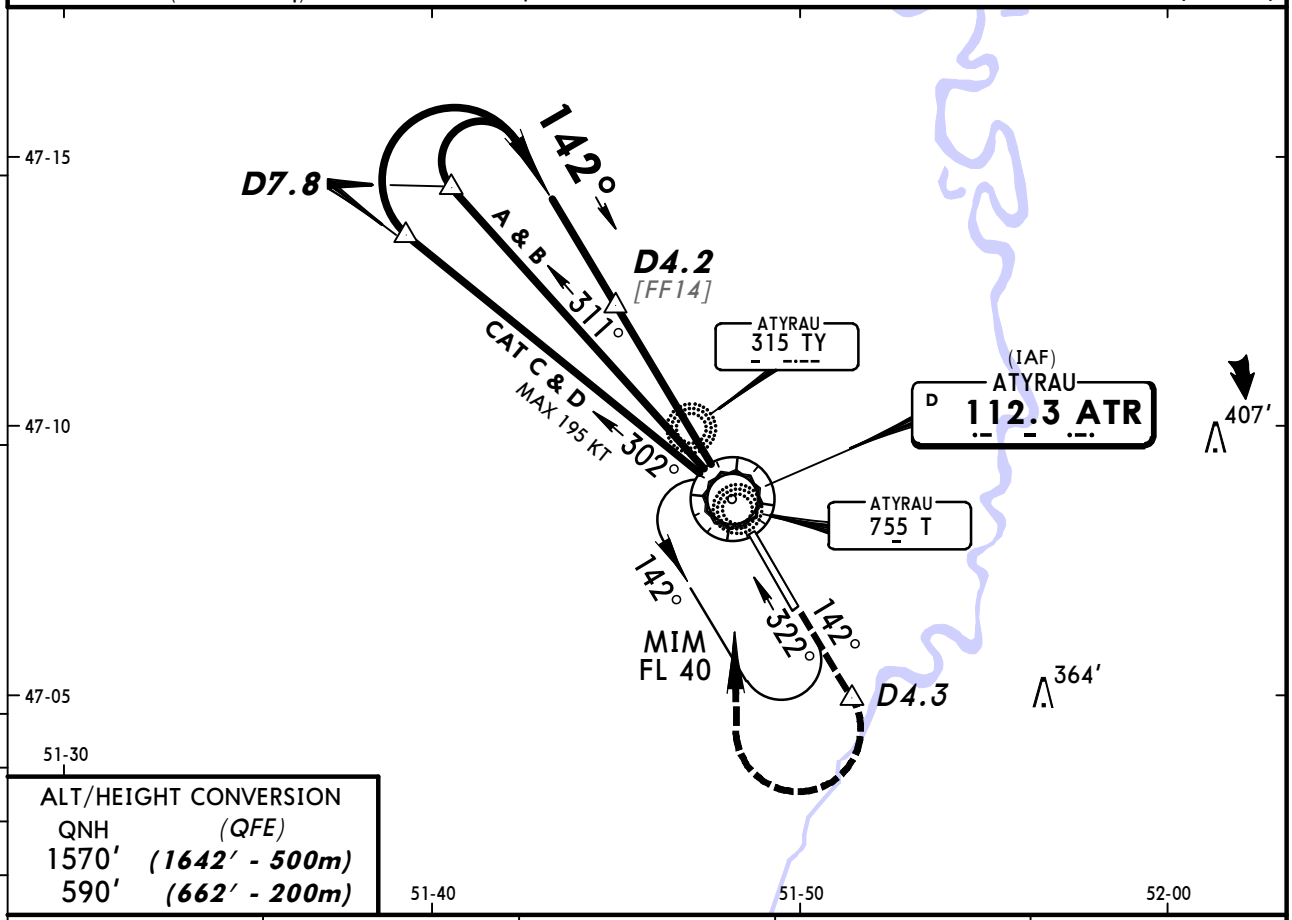

ALT/HEIGHT CONVERSION

QNH	(QFE)
1570′	(1642′ - 500m)
590′	(662′ - 200m)

ATR DME	4.2	3.3	2.3	1.3
ALTITUDE (HAT)	1570′ (1642′)	1270′ (1342′)	960′ (1032′)	630′ (702′)

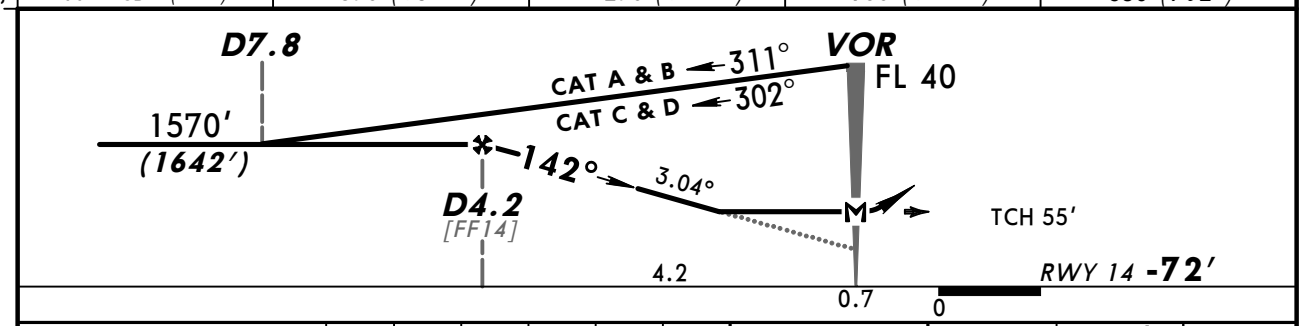

Gnd speed-Kts		70	90	100	120	140	160
Descent Angle	3.04°	376	484	538	645	753	861
MAP at VOR							

HIALS-II
PAPI
590′ (662′) or above on 142°

STRAIGHT-IN LANDING RWY 14

MDA(H) 260′ (332′)

PANS OPS

		ALS out
A	900m	RVR 1500m VIS 1600m
B	1000m	
C		
D	RVR 1500m VIS 1600m	

CHANGES: None.

© JEPPESEN, 2009, 2012. ALL RIGHTS RESERVED.

ATYRAU, KAZAKHSTAN
VOR DME Rwy 32

BRIEFING STRIP TM

ATIS	ATYRAU Approach	ATYRAU Tower
127.4 (Russian 126.6)	123.7	118.1

VOR	Final Apch Crs	Procedure Alt	MDA(H)	Apt Elev -72′ (BELOW SEA LEVEL)
ATR 112.3	322°	D7.2 1570′ (1642′)	260′ (332′)	RWY -72′

MISSED APCH: Climb on 322° to 590′ (662′) or above outbound to D4.3, then turn LEFT (MAX 225 KT) to VOR. Climb initially to 1570′ (1642′), then as directed.

MISSED APCH WITH COMM FAILURE: Climb to FL 40 to VOR and join holding.

1900′
MSA
ATR VOR

Alt Set: MM (hPa on req) | QNH on req (QFE) | Trans level: FL 40 | Trans alt: 1570′ (1642′)

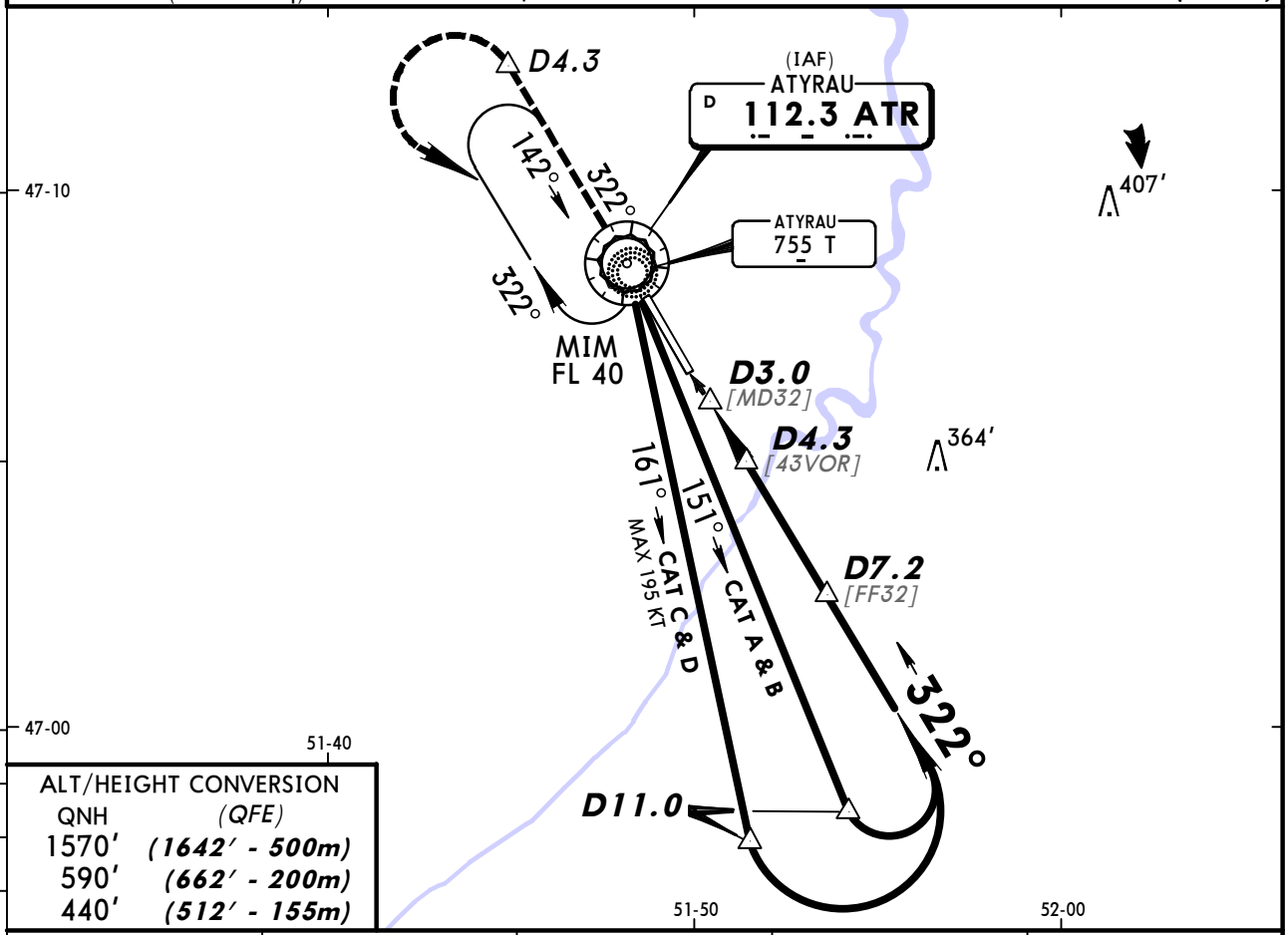

ALT/HEIGHT CONVERSION

QNH	(QFE)
1570′	(1642′ - 500m)
590′	(662′ - 200m)
440′	(512′ - 155m)

ATR DME	4.3	5.3	6.3	7.2
ALTITUDE (HAT)	630′ (702′)	960′ (1032′)	1270′ (1342′)	1570′ (1642′)

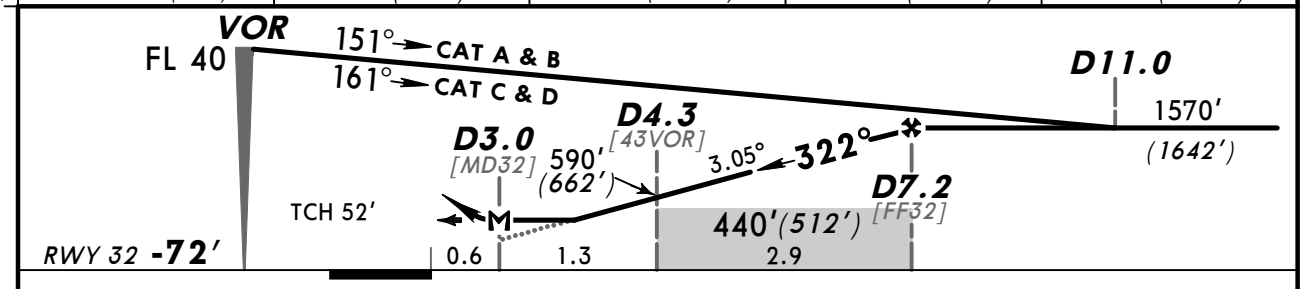

Gnd speed-Kts		70	90	100	120	140	160
Descent Angle	3.05°	378	486	540	648	755	863
MAP at D3.0							

HIALS

590′ (662′) or above on 322°

STRAIGHT-IN LANDING RWY 32

MDA(H) 260′(332′)

PANS OPS

		ALS out
A	900m	RVR 1500m VIS 1600m
B	1000m	
C		
D	RVR 1500m VIS 1600m	

CHANGES: Profile depiction.

© JEPPESEN, 2009, 2012. ALL RIGHTS RESERVED.

ATYRAU, KAZAKHSTAN
2 NDB Rwy 14

BRIEFING STRIP ™

ATIS	ATYRAU Approach	ATYRAU Tower
127.4 (Russian 126.6)	123.7	118.1

NDB	Final Apch Crs	Minimum Alt	MDA(H)	Apt Elev -72' (BELOW SEA LEVEL)
TY 315	142°	LOM 690' (762')	260' (332')	RWY -72'

MISSED APCH: Climb on 142° to 590' (662'), then turn RIGHT onto 322° climbing to 1570' (1642'), then as directed.

1900'
MSA
T NDB

Alt Set: MM (hPa on req) | QNH on req (QFE) | Trans level: FL 40 | Trans alt: 1570' (1642')

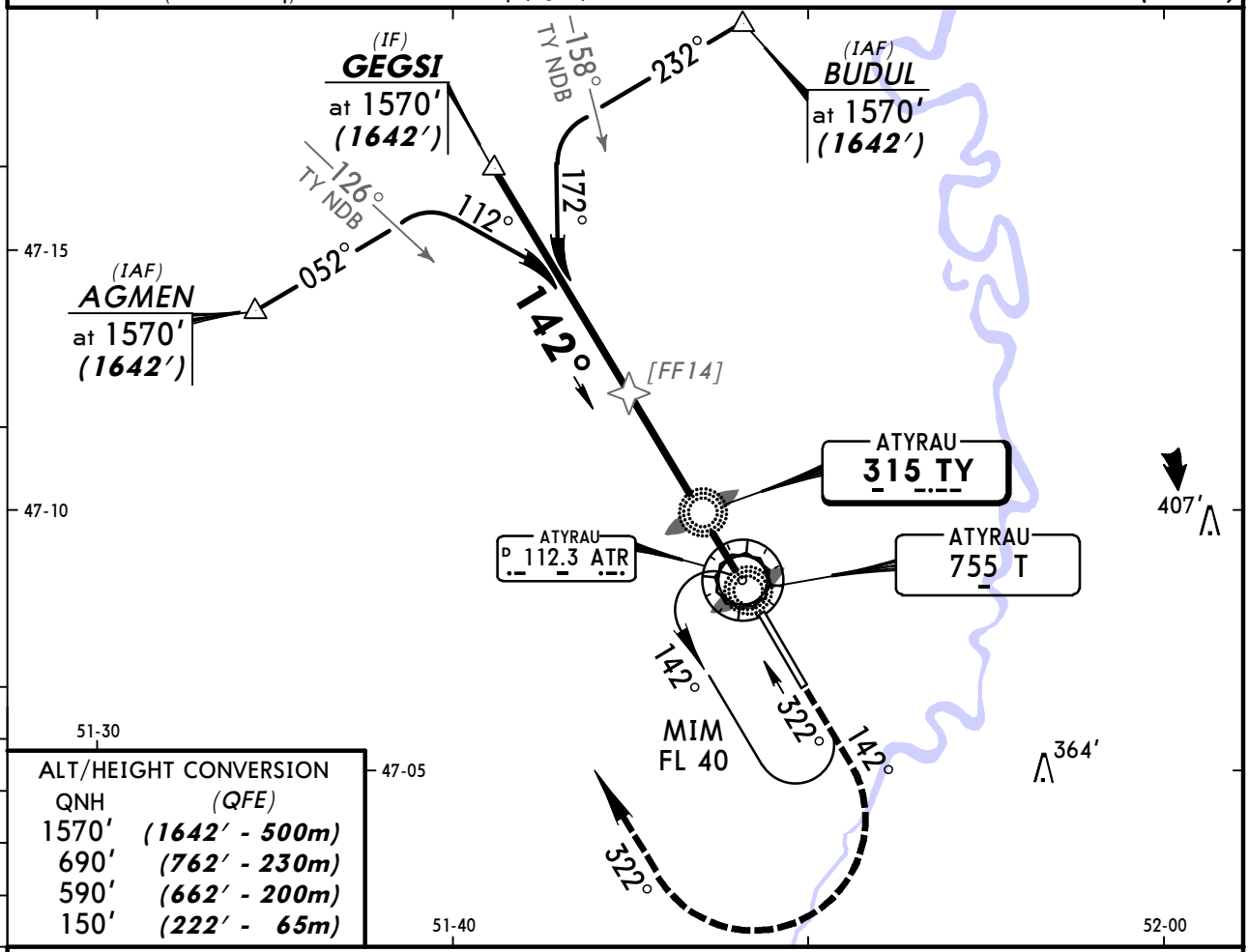

ALT/HEIGHT CONVERSION

QNH	(QFE)
1570'	(1642' - 500m)
690'	(762' - 230m)
590'	(662' - 200m)
150'	(222' - 65m)

Pass LMM not below 150'(222').

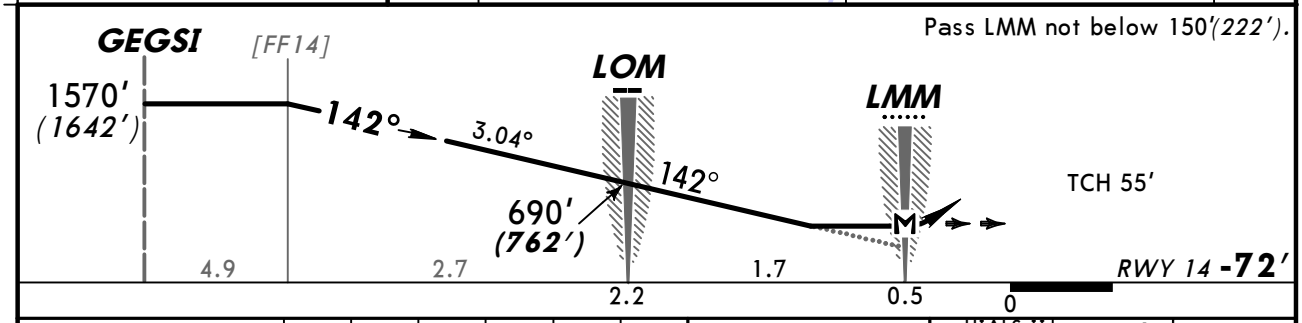

Gnd Speed-Kts		70	90	100	120	140	160
Descent Angle	3.04°	376	484	538	645	753	861
MAP at LMM							

HIALS-II
PAPI
590' (662') on 142°

STRAIGHT-IN LANDING RWY 14

MDA(H) 260' (332')

		ALS out
A	1200m	RVR 1500m VIS 1600m
B		
C		
D	RVR 1500m VIS 1600m	

PANS OPS

CHANGES: Minimums.

© JEPPESEN, 1998, 2012. ALL RIGHTS RESERVED.

ATYRAU, KAZAKHSTAN
NDB Rwy 14

BRIEFING STRIP

ATIS	ATYRAU Approach	ATYRAU Tower
127.4 (Russian 126.6)	123.7	118.1

NDB	Final Apch Crs	Minimum Alt	MDA(H)	Apt Elev -72′ (BELOW SEA LEVEL)
T 755	142°	No FAF	330′ (402′)	RWY -72′

MISSED APCH: Climb on 142° to 590′ (662′) or above. After passing T NDB maintain 142° for 1 ½ Min, then turn RIGHT (MAX 225 KT) to T NDB. Climb initially to 1570′ (1642′), then as directed.

MISSED APCH WITH COMM FAILURE: Climb to FL 40 to T NDB and join holding.

MSA T NDB: 1900′

Alt Set: MM (hPa on req) QNH on req (QFE) Trans level: FL 40 Trans alt: 1570′ (1642′)

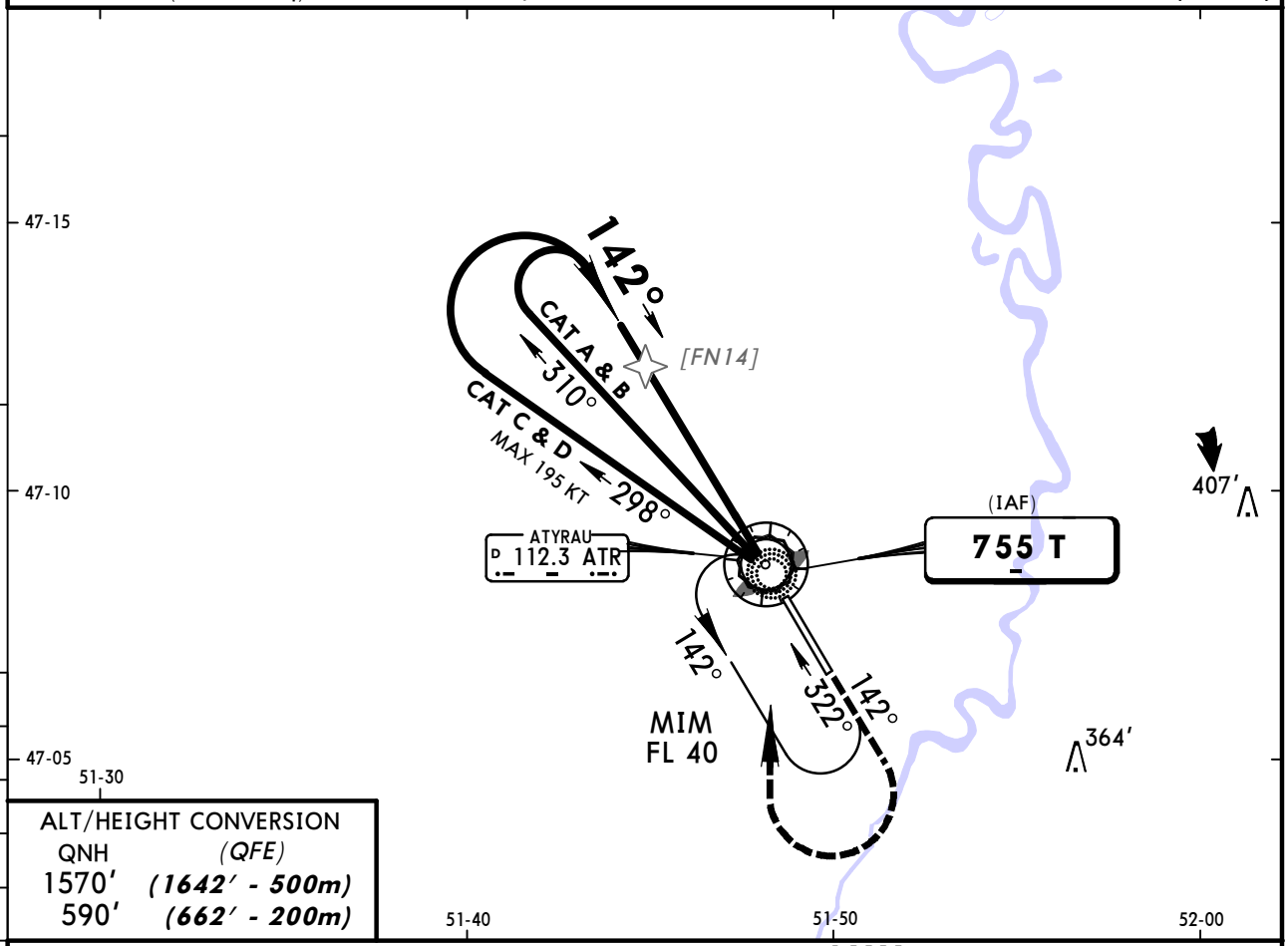

ALT/HEIGHT CONVERSION

QNH	(QFE)
1570′	(1642′ - 500m)
590′	(662′ - 200m)

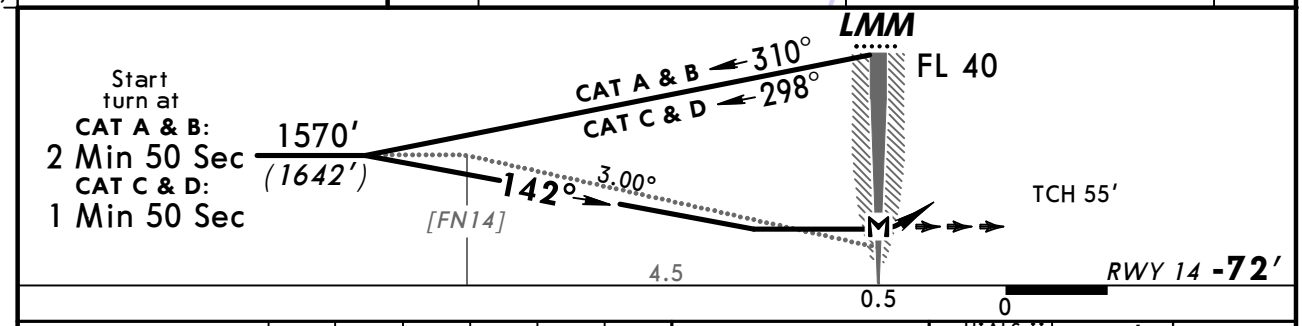

Gnd speed-Kts	70	90	100	120	140	160
Descent Angle 3.00°	372	478	531	637	743	849
MAP at LMM						

HIALS-II PAPI 590′ (662′) or above on 142°

STRAIGHT-IN LANDING RWY 14

MDA(H) 330′(402′)

PANS OPS

		ALS out
A	1200m	RVR 1500m VIS 1600m
B		
C		RVR 1800m VIS 2000m
D	RVR 1500m VIS 1600m	

CHANGES: Minimums.

© JEPPESEN, 2010, 2012. ALL RIGHTS RESERVED.

ATYRAU, KAZAKHSTAN
NDB Rwy 32

BRIEFING STRIP ™

ATIS	ATYRAU Approach	ATYRAU Tower
127.4 (Russian 126.6)	123.7	118.1

NDB	Final Apch Crs	Minimum Alt	MDA(H)	Apt Elev -72′ (BELOW SEA LEVEL) RWY -72′
T 755	322°	No FAF	390′ (462′)	

MISSED APCH: Climb on 322° to 590′ (662′) or above. After passing LMM maintain 322° for 1 Min 10 Sec, then turn LEFT (MAX 225 KT) to LMM. Climb initially to 1570′ (1642′) then as directed.

MISSED APCH WITH COMM FAILURE: Climb to FL 40 to LMM and hold.

1900′
MSA
T NDB

Alt Set: MM (hPa on req) | QNH on req (QFE) | Trans level: FL 40 | Trans alt: 1570′ (1642′)

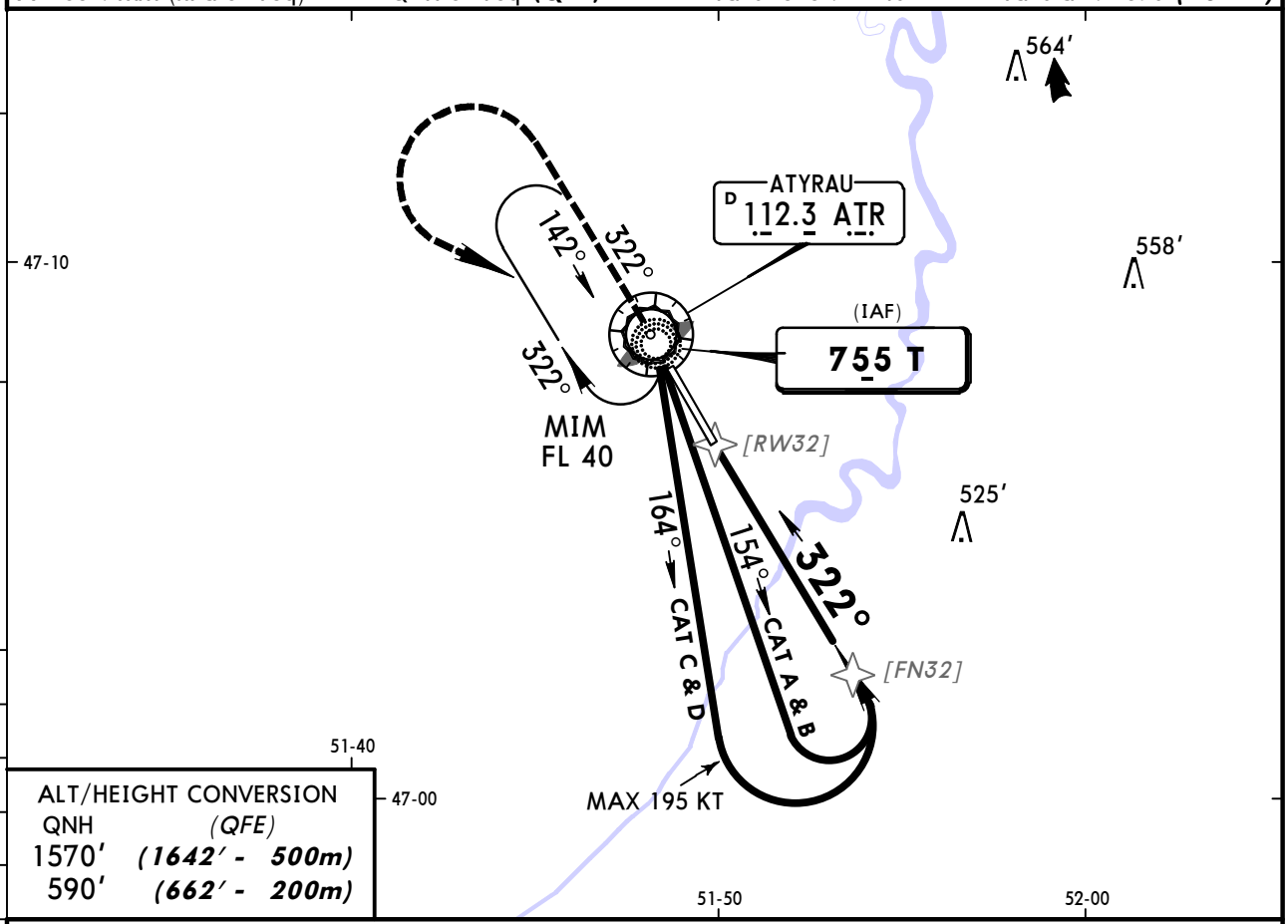

ALT/HEIGHT CONVERSION

QNH	(QFE)
1570′	(1642′ - 500m)
590′	(662′ - 200m)

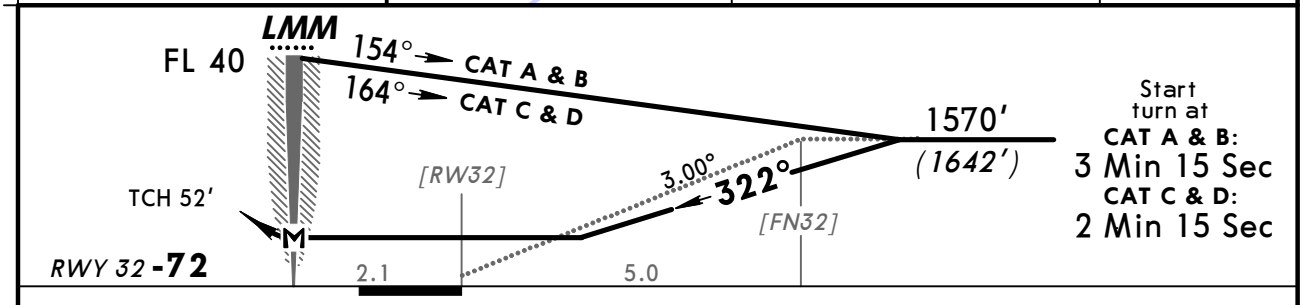

Gnd speed-Kts	70	90	100	120	140	160
Descent Angle 3.00°	372	478	531	637	743	849
MAP at LMM						

HIALS

590′ (662′) or above on 322°

STRAIGHT-IN LANDING RWY 32

MDA(H) 390′ (462′)

PANS OPS

		ALS out
A	1200m	RVR 1500m VIS 1600m
B		
C		RVR 1800m VIS 2000m
D	1600m	2400m

CHANGES: Minimums.

© JEPPESEN, 2010, 2012. ALL RIGHTS RESERVED.

(c) JEPPESEN SANDERSON, INC., 2013, ALL RIGHTS RESERVED

JEPPESEN
JeppView for Windows

Chart changes since cycle 07-2013

ADD = added chart, REV = revised chart, DEL = deleted chart.

ACT	PROCEDURE IDENT	INDEX	REV DATE	EFF DATE

ATYRAU, (ATYRAU - UATG)

(c) JEPPESEN SANDERSON, INC., 2013, ALL RIGHTS RESERVED

TERMINAL CHART CHANGE NOTICES

No Chart Change Notices for Airport UATG